

APPENDIX A

Middle Trinity Groundwater Conservation District
2022 Final Budget
 January through December 2022

	Jan - Dec 22
Ordinary Income/Expense	
Expense	
8500 · MTGCD Studies	
8500.1 · MTGCD 3D Model	140,500.00
Total 8500 · MTGCD Studies	140,500.00
7211 · The Ditch Development	
7211.1 · The Ditch Operations & Maint.	0.00
7211 · The Ditch Development - Other	0.00
Total 7211 · The Ditch Development	0.00
8100 · MTGCD Vehicles	
8125 · Allowance for Replacement	54,400.00
8120 · Fuel Expense	7,430.00
8115 · Auto Maintenance	1,000.00
Total 8100 · MTGCD Vehicles	62,830.00
8015 · Contingency	0.00
7100 · Salaries & Benefits	
7141 · Simple IRA-Johnny	1,826.00
7140 · Payroll Fees-Intuit	304.00
7121 · Simple IRA - PW, SK, RP	4,568.00
7421 · Mileage Reimbursement	2,565.00
7105 · Payroll	288,906.00
7115 · Medical Benefits-TML IEBP	60,207.00
7120 · Simple IRA-Debbie	1,501.00
7125 · Payroll Taxes Expenses	22,450.00
7100 · Salaries & Benefits - Other	4,500.00
Total 7100 · Salaries & Benefits	386,827.00
7200 · Public Information	
7212 · Scholarship/Grant Allowance	10,250.00
7225 · Web Page	420.00
7205 · Public Notices/Subscriptions	2,979.30
7210 · Public Education	18,700.00
Total 7200 · Public Information	32,349.30
7300 · Utilities & Maintenance	
7325 · Building Security Service	552.00
7320 · Building Maint.	10,175.00
7306 · City Water, Sewer, Trash	4,780.00
7308 · Janitorial Services	3,780.00
7315 · Cellular Phone-ATT	3,350.00
7305 · Electricity	4,710.00
7310 · Landline, Toll Free, Internet	6,575.00
Total 7300 · Utilities & Maintenance	33,922.00
7400 · Dues, Education, & Travel	
7445 · Employee Lodging and meals	7,650.00
7430 · Board of Directors Per Diem	32,250.00
7425 · Registration Fees & Seminars	6,530.00
7440 · Association Dues	375.00
Total 7400 · Dues, Education, & Travel	46,805.00
7500 · Office Supplies	
7574 · IT Services	12,000.00
7573 · Database Maintenance	0.00
7575 · Misc. office expense	700.00
7570 · Computer Software	5,125.00
7505 · Office Supplies	5,710.00
7525 · Postage	670.00
7530 · Printing	600.00
7540 · Copier Maintenance and Lease	3,550.00
7550 · Office Equipment	9,510.00

Middle Trinity Groundwater Conservation District

2022 Final Budget

January through December 2022

	<u>Jan - Dec 22</u>
Total 7500 · Office Supplies	37,865.00
7600 · Field Tech Expenses	
7645 · Laboratory Supplies	1,840.00
7660 · Well Capping/Plugging	4,300.00
7650 · Aquifer Monitoring Equip.	8,800.00
7625 · Field Technician Supplies	220.00
	<hr/>
Total 7600 · Field Tech Expenses	15,160.00
7800 · Insurance & Bonds	
7850 · Auto Insurance	1,008.96
7835 · Other Bonds	300.00
7830 · Directors Bonds	450.00
7820 · Workmans Comp.Ins.	2,911.00
7805 · General Liability Ins	1,339.00
7810 · Building Property Ins.	2,225.00
7815 · Insurance Discount	-133.96
	<hr/>
Total 7800 · Insurance & Bonds	8,100.00
7900 · Professional Services	
7902 · Karst Coalition	1,953.90
7971 · GMA 8	1,900.00
7923 · BOSQUE-Tax Collector	1,892.00
7922 · CORYELL-Tax Collector	2,902.00
7939 · CORYELL-Tax Appraiser	5,200.00
7937 · BOSQUE-Tax Appraiser	4,350.00
7970 · Hydrology	24,500.00
7950 · Tax Refund	1,575.00
7940 · Election Expense	0.00
7935 · COMANCHE-Tax Appraiser	4,000.00
7930 · ERATH-Tax Appraiser	9,450.00
7925 · COMANCHE-Tax Collector	1,091.00
7920 · ERATH-Tax Collector	7,300.00
7905 · Audit Services	17,500.00
7915 · Legal Services	55,500.00
	<hr/>
Total 7900 · Professional Services	139,113.90
Total Expense	<hr/> 903,472.20
Net Ordinary Income	<hr/> -903,472.20
Net Income	<hr/> <hr/> -903,472.20



Middle Trinity Groundwater Conservation District

930 Wolfe Nursery Rd. Stephenville, TX 76401

Phone: (254) 965-6705 | Fax: (254) 965-6745

www.middletrinitygcd.org

September 22, 2022

RE: Tax Rate for Tax Year 2022

On September 22, 2022, Middle Trinity Groundwater Conservation District Board of Directors voted 9 to 0 in favor to adopt a tax rate of .0073 per \$100. There is no debt service rate. This is the total tax rate for Middle Trinity Conservation District.

A handwritten signature in cursive script, appearing to read 'Patrick Wagner', is written above a horizontal line.

Patrick Wagner
Middle Trinity Groundwater Conservation District
General Manager
patrick@middletrinitygcd.org

APPENDIX B

MIDDLE TRINITY GROUNDWATER CONSERVATION DISTRICT

ANNUAL FINANCIAL REPORT

FOR THE YEAR ENDED DECEMBER 31, 2021

MIDDLE TRINITY GROUNDWATER CONSERVATION DISTRICT
Annual Financial Report
For The Year Ended December 31, 2021

TABLE OF CONTENTS

	<u>Page</u>	<u>Exhibit</u>
FINANCIAL SECTION		
Independent Auditors' Report on Financial Statements.....	1	
Management's Discussion and Analysis.....	4	
<u>Basic Financial Statements</u>		
Government-wide Financial Statements:		
Statement of Net Position.....	8	A-1
Statement of Activities.....	9	A-2
Fund Financial Statements:		
Balance Sheet - Governmental Funds.....	10	A-3
Reconciliation of the Governmental Funds		
Balance Sheet to the Statement of Net Position.....	11	A-4
Statement of Revenues, Expenditures, and Changes in		
Fund Balances - Governmental Funds.....	12	A-5
Reconciliation of the Statement of Revenues, Expenditures, and Changes in		
Fund Balances of Governmental Funds to the Statement of Activities.....	13	A-6
Notes to the Financial Statements	15	
<u>Required Supplementary Information:</u>		
Budgetary Comparison Schedule:		
General Fund.....	25	B-1

FINANCIAL SECTION



INDEPENDENT AUDITORS' REPORT

Board of Directors and
General Manager
Middle Trinity Groundwater Conservation District
930 N. Wolfe Nursery Road
Stephenville, Texas 76401

Opinions

We have audited the accompanying financial statements of the governmental activities and each major fund of Middle Trinity Groundwater Conservation District (the District) as of and for the year ended December 31, 2021, and the related notes to the financial statements, which collectively comprise the District's basic financial statements as listed in the table of contents.

In our opinion, the financial statements referred to above present fairly, in all material respects, the respective financial position of the governmental activities and each major fund of the District, as of December 31, 2021, and the respective changes in financial position thereof for the year then ended in accordance with accounting principles generally accepted in the United States of America.

Basis for Opinions

We conducted our audit in accordance with auditing standards generally accepted in the United States of America. Our responsibilities under those standards are further described in the Auditor's Responsibilities for the Audit of the Financial Statements section of our report. We are required to be independent of the District, and to meet our other ethical responsibilities, in accordance with the relevant ethical requirements relating to our audit. We believe that the audit evidence we have obtained is sufficient and appropriate to provide a basis for our audit opinions.

Responsibilities of Management for the Financial Statements

Management is responsible for the preparation and fair presentation of the financial statements in accordance with accounting principles generally accepted in the United States of America; and for the design, implementation, and maintenance of internal control relevant to the preparation and fair presentation of financial statements that are free from material misstatement, whether due to fraud or error.

In preparing the financial statements, management is required to evaluate whether there are conditions or events, considered in the aggregate, that raise substantial doubt about the District's ability to continue as a going concern for twelve months beyond the financial statement date, including any currently known information that may raise substantial doubt shortly thereafter.

Auditor's Responsibilities for the Audit of the Financial Statements

Our objectives are to obtain reasonable assurance about whether the financial statements as a whole are free from material misstatement, whether due to fraud or error, and to issue an auditor's report that includes our opinions. Reasonable assurance is a high level of assurance but is not absolute assurance and therefore is not a guarantee that an audit conducted in accordance with generally accepted auditing standards will always detect a material misstatement when it exists. The risk of not detecting a material misstatement resulting from fraud is higher than for one resulting from error, as fraud may involve

collusion, forgery, intentional omissions, misrepresentations, or the override of internal control. Misstatements are considered material if there is a substantial likelihood that, individually or in the aggregate they would influence the judgment made by a reasonable user based on financial statements.

In performing an audit in accordance with generally accepted auditing standards, we:

- Exercise professional judgment and maintain professional skepticism throughout the audit.
- Identify and assess the risks of material misstatement of the financial statements, whether due to fraud or error, and design and perform audit procedures responsive to those risks. Such procedures include examining, on a test basis, evidence regarding the amounts and disclosures in the financial statements.
- Obtain an understanding of internal control relevant to the audit in order to design audit procedures that are appropriate in the circumstances, but not for the purpose of expressing an opinion on the effectiveness of the District's internal control. Accordingly, no such opinion is expressed.
- Evaluate the appropriateness of accounting policies used and the reasonableness of significant accounting estimates made by management, as well as evaluate the overall presentation of the financial statements.
- Conclude whether, in our judgment, there are conditions or events, considered in the aggregate, that raise substantial doubt about the District's ability to continue as a going concern for a reasonable period of time.

We are required to communicate with those charged with governance regarding, among other matters, the planned scope and timing of the audit, significant audit findings, and certain internal control-related matters that we identified during the audit.

Required Supplementary Information

Accounting principles generally accepted in the United States of America require that the management's discussion and analysis and budgetary comparison information be presented to supplement the basic financial statements. Such information is the responsibility of management and, although not a part of the basic financial statements, is required by the Governmental Accounting Standards Board, who considers it to be an essential part of financial reporting for placing the basic financial statements in an appropriate operational, economic, or historical context. We have applied certain limited procedures to the required supplementary information in accordance with auditing standards generally accepted in the United States of America, which consisted of inquiries of management about the methods of preparing the information and comparing the information for consistency with management's responses to our inquiries, the basic financial statements, and other knowledge we obtained during our audit of the basic financial statements. We do not express an opinion or provide any assurance on the information because the limited procedures do not provide us with sufficient evidence to express an opinion or provide any assurance.

A handwritten signature in black ink that reads "Boucher, Morgan & Young". The signature is written in a cursive, flowing style.

Stephenville, Texas
June 2, 2022

MANAGEMENT'S DISCUSSION AND ANALYSIS

MIDDLE TRINITY GROUNDWATER CONSERVATION DISTRICT MANAGEMENT'S DISCUSSION AND ANALYSIS

The management of the Middle Trinity Groundwater Conservation District (MTGCD) offers this narrative overview and analysis (MD&A) of our financial activities for the year ended December 31, 2021. We encourage readers to consider the information presented here in conjunction with the District's financial statements.

The MTGCD is a political subdivision of the State of Texas. The stated objectives of the District are to preserve, conserve and protect the groundwater resources of Erath, Comanche, Bosque and Coryell counties. The District's Management Plan, updated and approved by the Texas Water Development Board in April, 2018, is the "road map" used in meeting these objectives. In implementing its Management Plan, MTGCD utilizes statutory authorities provided and mandated by Chapter 36 of the Texas Water Code coupled with policymaking and oversight by the locally elected Board of Directors. Activities performed by the District include, but are not limited to, registration and permitting of all existing water wells, registration and permitting of all new water wells, identification and plugging of abandoned water wells, well level monitoring, and educating the public on the importance of water conservation.

The annual budget is the fundamental element of MTGCD's financial planning and control. The General Manager, and his staff, after reviewing historic expenses and analyzing projected revenues and expenses, develops a proposed budget. This budget is presented to the Board of Directors in July and August. The budget is modified and adopted by the Directors no later than September 30th to allow for the timely adoption of an annual tax rate. Budget-to-actual comparisons and itemized disbursements are presented to the Board at each monthly board meeting.

The MTGCD Board of Directors holds regular monthly meetings and permit hearings on the first Thursday of each month at 1:00 PM. The public is encouraged to attend. The board meeting and permit hearing notices and agendas are posted on the door of the MTGCD office and on the District's website. The District's office is located at 930 Wolfe Nursery Road in Stephenville, Texas.

Overview of Financial Statements:

This Management Discussion and Analysis is intended to serve as an introduction to MTGCD's basic financial statements. The Statement of Net Position and the Statement of Activities included in this report are those of the District as a whole and report its activities in such a way that helps answer the question "Is the District as a whole better off or worse off as a result of the year's activities?" These statements include all assets and liabilities using the accrual basis of accounting, which is similar to the accounting used by most private-sector companies. All of the current year's revenues and expenses are taken into account regardless of when cash is received or paid. The District has only one type of activity as presented in these statements:

Governmental activities – The District’s basic services are reported here including well mapping, monitoring, plugging and consulting services to the citizens and businesses within the District. The tax revenues and miscellaneous service fees finance these activities.

**Middle Trinity Groundwater Conservation District’s Financial Analysis:
Net Position as of December 31**

	<u>2021</u>	<u>2020</u>	<u>2019</u>	<u>2018</u>	<u>2017</u>
	Governmental <u>Activities</u>	Governmental <u>Activities</u>	Governmental <u>Activities</u>	Governmental <u>Activities</u>	Governmental <u>Activities</u>
Current and other assets	\$ 4,240,268	\$ 4,318,882	\$ 4,287,937	\$ 4,231,789	\$ 3,547,987
Capital assets	1,680,998	1,297,118	969,740	702,597	704,432
Total assets	<u>5,921,266</u>	<u>5,616,000</u>	<u>5,257,677</u>	<u>4,934,386</u>	<u>4,617,212</u>
Other liabilities	64,492	51,097	18,822	30,924	22,250
Total liabilities	<u>64,492</u>	<u>51,097</u>	<u>18,822</u>	<u>30,924</u>	<u>22,250</u>
Net position:					
Net Investment in					
Capital Assets	1,680,998	1,297,118	969,740	702,597	686,570
Restricted	4,535	4,264	4,247	4,239	2,552
Unrestricted	4,171,241	4,263,521	4,264,868	4,196,626	3,905,840
Total net position	<u>\$ 5,856,774</u>	<u>\$ 5,564,903</u>	<u>\$ 5,238,855</u>	<u>\$ 4,903,462</u>	<u>\$ 4,594,962</u>

Changes in Net Position for the Years Ended December 31

	<u>2021</u>	<u>2020</u>	<u>2019</u>	<u>2018</u>	<u>2017</u>
	Governmental <u>Activities</u>	Governmental <u>Activities</u>	Governmental <u>Activities</u>	Governmental <u>Activities</u>	Governmental <u>Activities</u>
Revenues:					
Tax revenues	\$ 934,378	\$ 918,222	\$ 890,486	\$ 854,142	\$ 897,271
Charges for services	1,574	200	245	1,705	3,526
Capital Grants and Contributions	-	25,000	-	-	-
Other revenues	12,509	24,690	92,030	68,216	36,815
Total revenues	<u>948,461</u>	<u>968,112</u>	<u>982,761</u>	<u>924,063</u>	<u>937,612</u>
Program expenses:					
Water well registration and monitoring	656,590	642,064	614,511	589,383	570,860
Depreciation expense	-	-	32,857	26,275	21,173
Total expenses	<u>656,590</u>	<u>642,064</u>	<u>647,368</u>	<u>615,658</u>	<u>592,033</u>
Increase in net position	291,871	326,048	335,393	308,405	345,579
Net position- beginning	5,564,903	5,238,855	4,903,462	4,595,057	4,249,383
Net position- ending	<u>\$ 5,856,774</u>	<u>\$ 5,564,903</u>	<u>\$ 5,238,855</u>	<u>\$ 4,903,462</u>	<u>\$ 4,594,962</u>

Property tax revenue, the District's largest revenue, increased by \$16,156. The increase in property taxes was due to combination of an increase in property tax base and a decrease in the tax rate from .92 cents per \$100 of valuation to .85 cents per \$100 of valuation. Property taxes made up 99% of the total revenue.

Budgetary Highlights:

The MTGCD's general fund activities operated with an expenditures budget total of \$2,062,130. The total expenditures and other financing uses of the general fund were \$1,040,470 for the year. The general fund experienced a decrease in fund balance totaling \$122,556 for the year. The Board of Directors adopted a non-capital 2022 budget of \$903,342.

Capital Assets and Debt Administration:

Since its confirmation by voters in May of 2002, the MTGCD has invested in several capital assets and constructed a home office building. This amount, net of accumulated depreciation, as of December 31, 2021, is \$1,680,998. There is depreciation expense each year reflected for general fixed assets presented only with the government wide financial statements. In 2020, Middle Trinity Groundwater Conservation District Board of Directors voted to purchase the adjacent lot to the 2.14 parcel purchased in 2019 along Wolfe Nursery Road. The District's motivation behind the purchases was to develop a space to provide an opportunity to give back to the community in which it serves. Middle Trinity GCD plans to develop the 4 acres into an outdoor learning center where families, schools, and other visitors can enjoy the natural scape of native plant species, pollinator gardens, and other learning areas centered around groundwater and conservation. Other plans include free opportunities for school field trips, space for workshops, and partnerships with community organizations to provide workshops.

Contacting the MTGCD's Financial Management:

This Management Discussion and Analysis Report is intended to provide a general overview of the MTGCD's finances for all interested parties. Questions concerning any of the information provided in this report and /or requests for additional information should be addressed to the MTGCD General Manager, 930 N Wolfe Nursery Road, Stephenville, Texas, 76401 or by telephone at (254) 965-6705.

BASIC FINANCIAL STATEMENTS

MIDDLE TRINITY GROUNDWATER CONSERVATION DISTRICT
STATEMENT OF NET POSITION
December 31, 2021

EXHIBIT A-1

	<u>Primary Government</u>	
	<u>Governmental</u>	
	<u>Activities</u>	<u>Total</u>
ASSETS:		
<i>Cash and Investments</i>	\$ 3,614,372	\$ 3,614,372
<i>Due from Other Governments</i>	131,495	131,495
<i>Prepaid Expense</i>	6,160	6,160
<i>Taxes Receivable (net of uncollectible)</i>	488,241	488,241
Capital Assets (net of accumulated depreciation):		
<i>Land</i>	792,446	792,446
<i>Building</i>	399,855	399,855
<i>Vehicles</i>	5,422	5,422
<i>Software</i>	13,033	13,033
<i>Construction in Process- Learning Center</i>	470,242	470,242
Total Assets	<u>5,921,266</u>	<u>5,921,266</u>
LIABILITIES:		
<i>Accounts Payable</i>	41,205	41,205
<i>Accrued Expenses</i>	23,287	23,287
Total Liabilities	<u>64,492</u>	<u>64,492</u>
NET POSITION		
<i>Net Investment in Capital Assets</i>	1,680,998	1,680,998
<i>Restricted for Debt Service</i>	4,535	4,535
<i>Unrestricted</i>	4,171,241	4,171,241
Total Net Position	<u>\$ 5,856,774</u>	<u>\$ 5,856,774</u>

The accompanying notes are an integral part of the financial statements.

MIDDLE TRINITY GROUNDWATER CONSERVATION DISTRICT
STATEMENT OF ACTIVITIES
For the Year Ended December 31, 2021

EXHIBIT A-2

Functions/Programs	Expenses	Program Revenues			Governmental Activities	Net (Expense) Revenue
		Charges for Services	Operating Grants and Contributions	Capital Grants and Contributions		and Changes in Net Position
						Total
PRIMARY GOVERNMENT:						
Governmental Activities:						
<i>Water Well Registration and Monitoring</i>	\$ 656,590	\$ 1,574	\$ -	\$ -	\$ (655,016)	\$ (655,016)
Total Governmental Activities	<u>656,590</u>	<u>1,574</u>	<u>-</u>	<u>-</u>	<u>(655,016)</u>	<u>(655,016)</u>
Total Primary Government	<u>\$ 656,590</u>	<u>\$ 1,574</u>	<u>\$ -</u>	<u>\$ -</u>	<u>(655,016)</u>	<u>(655,016)</u>
General Revenues:						
<i>Tax Revenues</i>					934,378	934,378
<i>Penalties and Interest on Delinquent Taxes</i>					2	2
<i>Other Revenue</i>					10,000	10,000
<i>Investment Earnings</i>					<u>2,507</u>	<u>2,507</u>
Total General Revenues					<u>946,887</u>	<u>946,887</u>
Change in Net Position					291,871	291,871
Net Position - Beginning					<u>5,564,903</u>	<u>5,564,903</u>
Net Position - Ending					<u>\$ 5,856,774</u>	<u>\$ 5,856,774</u>

The accompanying notes are an integral part of the financial statements.

MIDDLE TRINITY GROUNDWATER CONSERVATION DISTRICT
BALANCE SHEET - GOVERNMENTAL FUNDS
December 31, 2021

EXHIBIT A-3

	General Fund	Debt Service Fund	Total Governmental Funds
ASSETS AND OTHER DEBITS			
Assets:			
<i>Cash and Investments</i>	\$3,610,101	\$ 4,271	\$ 3,614,372
<i>Due from Other Governments</i>	131,231	264	131,495
<i>Prepaid Expense</i>	6,160	-	6,160
<i>Taxes Receivable (net of uncollectible)</i>	488,241	-	488,241
Total Assets and Other Debits	<u>\$4,235,733</u>	<u>\$ 4,535</u>	<u>\$ 4,240,268</u>
LIABILITIES AND FUND BALANCES			
Liabilities:			
<i>Accounts Payable</i>	\$ 41,205	\$ -	\$ 41,205
<i>Accrued Expenses</i>	23,287	-	23,287
Total Liabilities	<u>64,492</u>	<u>-</u>	<u>64,492</u>
DEFERRED INFLOWS			
<i>Deferred Property Taxes</i>	487,839	-	487,839
Total Deferred Inflows	<u>487,839</u>	<u>-</u>	<u>487,839</u>
FUND BALANCES			
<i>Nonspendable:</i>			
<i>Prepaid Items</i>	6,160	-	6,160
<i>Restricted for:</i>			
<i>Debt Service</i>	-	4,535	4,535
<i>Unreserved, Reported in:</i>			
<i>Unassigned</i>	3,677,242	-	3,677,242
Total Fund Balance	<u>3,683,402</u>	<u>4,535</u>	<u>3,687,937</u>
Total Liabilities, Deferred Inflows and Fund Balance	<u>\$4,235,733</u>	<u>\$ 4,535</u>	<u>\$ 4,240,268</u>

The accompanying notes are an integral part of the financial statements.

MIDDLE TRINITY GROUNDWATER CONSERVATION DISTRICT
RECONCILIATION OF THE GOVERNMENTAL FUNDS BALANCE SHEET
TO THE STATEMENT OF NET POSITION
December 31, 2021

EXHIBIT A-4

Total fund balances - governmental funds balance sheet	\$ 3,687,937
Amounts reported for governmental activities in the statement of net position ("SNP") are different because:	
Capital assets used in governmental activities are not current financial resources and therefore not reported in the governmental funds.	1,680,998
Revenues earned but not available within sixty days of the year end are not recognized as revenue on the fund financial statements.	<u>487,839</u>
Net position of governmental activities - statement of net position	<u><u>\$ 5,856,774</u></u>

The accompanying notes are an integral part of the financial statements.

MIDDLE TRINITY GROUNDWATER CONSERVATION DISTRICT EXHIBIT A-5
STATEMENT OF REVENUES, EXPENDITURES, AND CHANGES
IN FUND BALANCES - GOVERNMENTAL FUNDS
For the Year Ended December 31, 2021

	General Fund	Debt Service Fund	Total Governmental Funds
	<u> </u>	<u> </u>	<u> </u>
Revenue:			
<i>Property Tax Revenues</i>	\$ 903,831	\$ 7	\$ 903,838
<i>Penalties and Interest</i>	2	-	2
<i>Charges for Services</i>	1,574	-	1,574
<i>Other Revenue</i>	10,000	-	10,000
<i>Investment Earnings</i>	<u>2,507</u>	<u>-</u>	<u>2,507</u>
Total revenues	<u>917,914</u>	<u>7</u>	<u>917,921</u>
Expenditures:			
Current:			
<i>Personnel</i>	349,312	-	349,312
<i>Building Occupancy</i>	29,782	-	29,782
<i>Travel and Training</i>	52,031	-	52,031
<i>Office Expenses</i>	14,062	-	14,062
<i>Insurance and Bond</i>	7,363	-	7,363
<i>Mapping and Monitoring Well Costs</i>	5,843	-	5,843
<i>Professional Legal Fees</i>	72,707	-	72,707
<i>Professional Hydrology Fees and Well Plugging Cost</i>	2,645	-	2,645
<i>Professional Fees Other</i>	48,347	-	48,347
<i>Public Information Costs</i>	24,585	-	24,585
<i>Computer System Services</i>	16,900	-	16,900
<i>Field Technician Vehicle Costs</i>	4,846	-	4,846
Capital Outlay:			
<i>Learning Center</i>	<u>412,047</u>	<u>-</u>	<u>412,047</u>
Total Expenditures	<u>1,040,470</u>	<u>-</u>	<u>1,040,470</u>
Excess (Deficiency) of Revenues Over (Under) Expenditures Before Other Financing Sources (Uses)	<u>(122,556)</u>	<u>7</u>	<u>(122,549)</u>
Net Change in Fund Balances	(122,556)	7	(122,549)
Fund Balances - Beginning	<u>3,805,958</u>	<u>4,528</u>	<u>3,810,486</u>
Fund Balances - Ending	<u>\$ 3,683,402</u>	<u>\$ 4,535</u>	<u>\$ 3,687,937</u>

The accompanying notes are an integral part of the financial statements.

MIDDLE TRINITY GROUNDWATER CONSERVATION DISTRICT
RECONCILIATION OF THE STATEMENT OF REVENUES, EXPENDITURES,
AND CHANGES IN FUND BALANCES OF GOVERNMENTAL FUNDS
TO THE STATEMENT OF ACTIVITIES
For the Year Ended December 31, 2021

EXHIBIT A-6

Net change in fund balances - total governmental funds		\$ (122,549)
<p>Amounts reported for governmental activities in the statement of activities ("SOA") are different because:</p> <p>Governmental funds report capital outlays as expenditures. However, in the SOA the cost of those assets is allocated over their estimated useful lives and reported as depreciation expense. This is the amount by which the capital outlays exceeded depreciation in the current period.</p> <p>The following details support this adjustment:</p>		
Capital outlay	\$ 412,047	
Depreciation expense	<u>(28,167)</u>	383,880
Revenues that do not provide current financial resources are not included in the fund financial statements.		<u>30,540</u>
Change in net position of governmental activities - statement of activities		<u>\$ 291,871</u>

The accompanying notes are an integral part of the financial statements.

NOTES TO FINANCIAL STATEMENTS

MIDDLE TRINITY GROUNDWATER CONSERVATION DISTRICT
Notes to Financial Statements
December 31, 2021

1. Summary of Significant Accounting Policies

The Middle Trinity Groundwater Conservation District (MTGCD) was formed by legislative action in 2002 to provide public information and devise controls over the groundwater in eight counties in Texas. The District is charged with mapping and registering all wells in the participating County areas. Initially, the various counties' commissioners appointed a temporary board of directors until such time that the counties decided whether or not to participate in the District. During the period from December, 2001 through May, 2002, several of the counties elected not to continue participation. As of December 31, 2021, Erath, Comanche, Bosque and Coryell Counties of Texas are participants in the District. The District's board of directors had twelve directors with staggered elected positions, three from each of the four counties.

The accounting policies of the District conform to accounting principles generally accepted in the United States of America (GAAP) as specified in Statement 34 of the Government Accounting Standards Board (GASB), the accepted standard setting body for establishing governmental accounting and financial reporting principles. The accounting principles outlined in that standard have been adopted by the Middle Trinity Groundwater Conservation District and are presented in this financial report. The following is a summary of the significant policies:

A. The Reporting Entity

The District's combined financial statements include the accounts of all its operations. The District evaluated whether any other entity should be included in these financial statements. The criteria for including organizations as component units within the District's reporting entity, as set forth in GASB Statements 61, "Defining the Financial Reporting Entity," including whether:

- the organization is legally separate
- the District holds the corporate powers of the organization
- the District appoints a voting majority of the organization's board
- the District is able to impose its will on the organization
- the organization has the potential to impose a financial benefit/burden on the District
- there is fiscal dependency by the organization on the District

Based on these criteria, the Middle Trinity Groundwater Conservation District has no component units. The Middle Trinity Groundwater Conservation District is not a component unit of any other reporting entity as defined by the GASB Statements.

MIDDLE TRINITY GROUNDWATER CONSERVATION DISTRICT
Notes to Financial Statements
December 31, 2021

1. Summary of Significant Accounting Policies (continued)

Excluded from the reporting entity:

The individual counties for which the District provides water well mapping and monitoring services are not considered to be component units of the District.

B. Basis of Presentation

Government-wide Statements: The statement of net position and the statement of activities include the financial activities of the overall government. These statements distinguish between the governmental and business-type activities of Governments. The district currently has only governmental activities financed through property tax revenues, nominal service fees, and other nonexchange transactions. The District has no business-type activities financed in whole or in part by fees charged to external parties.

The statement of activities presents a comparison between direct expenses and program revenues for the business-type activities of the Government and for each function of the Government's governmental activities. Direct expenses are those that are specifically associated with a program or function and, therefore, are clearly identifiable to a particular function. The Government does not allocate indirect expenses in the statement of activities. Program revenues include (a) fees and charges paid by the recipients of goods or services offered by the programs and (b) grants and contributions that are restricted to meeting the operational or capital requirements of a particular program. Revenues that are not classified as program revenues, including all taxes, are presented as general revenues.

Fund Financial Statements: The fund financial statements provide information about the Government's funds, with separate statements presented for each fund category. The emphasis of fund financial statements is on major governmental funds, each displayed in a separate column. There are no other funds to be aggregated and reported as nonmajor funds.

There are no proprietary funds of the District generating significant operating revenues, such as charges for services, resulting from exchange transactions associated with the principal activity of the fund.

The Government reports two major governmental funds in 2021, the General Fund and the Debt Service Fund. The General Fund is the Government's primary operating fund. It accounts for all financial resources of the Government except those required to be accounted for in another fund.

The Debt Service Fund is used to account for the accumulation of resources for and the payment of principal, interest and fiscal charges on long-term debt.

MIDDLE TRINITY GROUNDWATER CONSERVATION DISTRICT
Notes to Financial Statements
December 31, 2021

1. Summary of Significant Accounting Policies (continued)

C. Measurement Focus, Basis of Accounting

Government-wide Financial Statements: These financial statements are reported using the economic resources measurement focus. The government-wide financial statements are reported using the accrual basis of accounting. Revenues are recorded when earned and expenses are recorded at the time liabilities are incurred, regardless of when the related cash flows take place. Revenue from operating grants and entitlements is recognized in the fiscal year in which all eligibility requirements have been satisfied.

Governmental Fund Financial Statements: These financial funds are reported using the current financial resources measurement focus and the modified accrual basis of accounting. Under this method, revenues are recognized when measurable and available. Revenues from local sources consist primarily of property taxes. Property tax revenues are recognized under the susceptible-to-accrual concept, and a portion not received is reported as deferred revenue. Investment earnings are recorded as earned, since they are both measurable and available. Expenditures are recorded when the related fund liability is incurred, except for principal and interest on general long-term debt, claims and judgments, which are recognized as expenditures to the extent they have matured. General capital asset acquisitions are reported as expenditures in governmental funds. Proceeds of general long-term debt and acquisitions under capital leases are reported as other financing sources.

D. Cash and Investments

Cash and Cash Equivalents - Cash includes amounts in demand deposits and savings accounts, as well as short-term investments with a maturity date within three months of the date acquired by the government.

Investments – Investments with a maturity of less than one year when purchased are stated at cost or amortized cost. As of December 31, 2021, the District did not have any investments with a maturity greater than one year when purchased.

E. Capital Assets

All acquisitions of assets in excess of \$5,000 are capitalized. Capital assets purchased or constructed are reported at historical cost. Donated fixed assets would be recorded at their estimated fair value at the date of the donation. The cost of normal maintenance and repairs that do not add to the value of the asset or materially extend assets' lives are not capitalized. Depreciation has been provided over the estimated useful lives using the straight-line method. The estimated useful lives are as follows:

Furniture and equipment	5-10 years
Vehicles	5 years
Building	40 years
Software	5 years

MIDDLE TRINITY GROUNDWATER CONSERVATION DISTRICT
Notes to Financial Statements
December 31, 2021

F. Accrued Compensated Absences

The District accrues earned vacation pay in all applicable funds. In accordance with accounting principles generally accepted in the United States of America, the District recognizes liabilities for future employee vacations for which payments are probable and can be estimated reasonably. Earned, unused medical leave time is not paid upon termination of employment for any reason. Due to this policy, no accrued liability for sick leave has been recorded.

G. Deferred Outflows/Inflows of Resources

In addition to assets, the statement of net position will sometimes report a separate section for deferred outflows of resources. This separate financial statement element, deferred outflows of resources, represents a consumption of net position that applies to a future period(s) and so will not be recognized as an outflow of resources (expense/expenditure) until then. In addition to liabilities, the statement of net position will sometimes report a separate section for deferred inflows of resources. This separate financial statement element, deferred inflows of resources, represents an acquisition of net position that applies to a future period(s) and so will not be recognized as an inflow of resources (revenue) until that time. The government has only one type of item, which arises only under a modified accrual basis of accounting that qualifies for reporting in this category. Accordingly, the item, unavailable revenue, is reported only in the governmental funds balance sheet. The governmental funds report unavailable revenues from one source: property taxes. This amount is deferred and recognized as an inflow of resources in the period that the amounts become available.

H. Fund Balance and Net Position

The governmental fund financial statements present fund balances based on classifications that comprise a hierarchy that is based primarily on the extent to which the District is bound to honor constraints on the specific purposes for which amounts in the respective governmental funds can be spent. The classifications used in the governmental fund financial statements are as follows:

- Non-spendable: This classification includes amounts that cannot be spent because they are either (a) not in the spendable form or (b) are legally or contractually required to be maintained intact. Non-spendable items are not expected to be converted to cash or are not expected to be converted to cash within the next year.
- Restricted: This classification includes amounts for which constraints have been placed on the use of the resources either (a) externally imposed by creditors, grantors, contributors, or laws or regulations of other government, or (b) imposed by law through constitutional provisions or enabled legislation.
- Committed: This classification includes amounts that can be used only for specific purposes pursuant to constraints imposed by board resolutions of the Board, the District's highest level of decision-making authority. These amounts cannot be used for any other purposes unless the Board removes or changes the specified use by taking the same type of action that was employed when the funds were initially committed. This classification also includes contractual obligations to the extent that existing resources have been specifically committed for use in satisfying those contractual requirements.

MIDDLE TRINITY GROUNDWATER CONSERVATION DISTRICT
Notes to Financial Statements
December 31, 2021

1. Summary of Significant Accounting Policies (continued)

- Assigned: This classification includes amounts that are constrained by the District's intent to be used for a specific purpose but are neither restricted nor committed. This intent can be expressed by the Board.
- Unassigned: This classification includes the residual fund balance for the General Fund. The unassigned classification also includes negative residual fund balances of any other governmental fund that cannot be eliminated by offsetting of assigned fund balance amounts.

In circumstances where an expenditure is to be made for a purpose for which amounts are available in multiple fund balance classifications, the order in which resources will be expended is as follows: restricted fund balance, followed by committed fund balance, assigned fund balance, and lastly unassigned fund balance.

Net position represents the difference between assets and liabilities. Net investment in capital assets, consists of capital assets, net of accumulated depreciation, reduced by the outstanding balances of any borrowing used for the acquisition, construction or improvements of those assets, and adding back unspent proceeds. Net position is reported as restricted when there are limitations imposed on its use either through the enabling legislations adopted by the District or through external restrictions imposed by creditors, grantors or laws or regulations of other governments. In circumstances where an expense is to be made for a purpose for which amounts are available in multiple net position classifications, restricted position will be fully utilized first followed by unrestricted as necessary.

I. Use of Estimates

The preparation of financial statements in conformity with accounting principles generally accepted in the United States of America requires management to make estimates and assumptions that affect the reported amounts of assets and liabilities and disclosure of contingent assets and liabilities at the date of the financial statements and the reported amounts of revenues and expenses during the reporting period. Actual results could differ from those estimates.

J. Budgetary Control

The district follows these procedures in establishing the budgetary data reflected in the financial statements:

Prior to January 1, the General Manager submits to the Board a proposed operating budget for the fiscal year commencing the following January 1. The operating budget includes proposed expenditures and the means of financing them.

1. Public hearings are conducted to obtain taxpayer comments.
2. Prior to January 1, the budget is adopted by board approval.
3. Any revisions that alter the total expenditures of any fund must be approved by the Board.

MIDDLE TRINITY GROUNDWATER CONSERVATION DISTRICT
Notes to Financial Statements
December 31, 2021

1. Summary of Significant Accounting Policies (continued)

4. Formal budgetary integration is employed as a management control device during the year for the General Fund. A budget is legally adopted for the General Fund.

Budgets for the General Fund are adopted on a basis consistent with accounting principles generally accepted in the United States of America (GAAP).

The General Fund Budgetary Comparison Schedule presents a comparison of budgetary data to actual results. The General Fund utilizes the same basis of accounting for both budgetary purposes and actual results. All appropriations lapse on December 31 of the fiscal year. Budget amounts are as originally adopted or as amended by the Board.

2. Property Taxes

Taxes assessed on valuations as of January 1 each year are levied late in the calendar year beginning October 1. Property taxes attach as an enforceable lien on property at the time levied. The District has entered into contracts to have the property taxes collected by the Erath County Tax Assessor Collector, the Comanche County Tax Assessor Collector, The Bosque County Tax Assessor Collector and the Coryell County Tax Assessor Collector. The Erath County Appraisal District, Comanche Central Appraisal District, Bosque County Appraisal District and Coryell County Appraisal District perform the appraisal services for Middle Trinity Groundwater Conservation District. District property tax revenues are recognized in the General Fund and Debt Service Fund when levied to the extent that they are available, and result in current receivables. Property taxes that are deemed uncollectible are presented as a reserve against revenues and property taxes receivable.

The taxes receivable and the allowances for uncollectible property taxes receivable as of December 31, 2021 are as follows:

	<u>Maintenance & Operating</u>	
	<u>Taxes</u>	<u>Allowance for</u>
	<u>Receivable</u>	<u>Uncollectible</u>
Erath County	\$ 185,389	\$ (30,482)
Comanche County	75,938	(15,475)
Bosque County	131,782	(22,840)
Coryell County	197,099	(33,170)
Total	\$ 590,208	\$ (101,967)

MIDDLE TRINITY GROUNDWATER CONSERVATION DISTRICT
Notes to Financial Statements
December 31, 2021

3. Changes in Capital Assets

A summary of changes in capital assets is as follows:

	<u>2020</u>	<u>Additions</u>	<u>Retirements</u>	<u>2021</u>
Capital assets not being depreciated:				
Land	\$ 792,446	\$ -	\$ -	\$ 792,446
CIP - learning center	58,195	412,047	-	470,242
Total assets not being depreciated	<u>850,641</u>	<u>412,047</u>	<u>-</u>	<u>1,262,688</u>
Capital assets being depreciated:				
Furniture and equipment	58,663	-	-	58,663
Vehicles	36,479	-	-	36,479
Building	562,845	-	-	562,845
Software	34,000	-	-	34,000
Total capital assets being depreciated	<u>691,987</u>	<u>-</u>	<u>-</u>	<u>691,987</u>
Less accumulated depreciation for:				
Furniture and equipment	58,663	-	-	58,663
Vehicles	23,761	7,296	-	31,057
Building	148,919	14,071	-	162,990
Software	14,167	6,800	-	20,967
Total accumulated depreciation	<u>245,510</u>	<u>28,167</u>	<u>-</u>	<u>273,677</u>
Total capital assets being depreciated net of depreciation	<u>474,930</u>	<u>(28,167)</u>	<u>-</u>	<u>418,310</u>
Governmental activities capital assets net of depreciation	<u>\$ 969,740</u>	<u>\$ 383,880</u>	<u>\$ -</u>	<u>\$ 1,680,998</u>

Depreciation was charged to the general governmental in the amount of \$28,167 for the year ended December 31, 2021. Depreciation is not reported in the General fund financial statements but in government wide financial statement, only.

4. Accrued Compensated Absences

The District's board approved policy allows employees to carry over from year to year the portion of vacation unused during the District's calendar year not to exceed five days. The general manager must approve any vacation an employee wishes to carry into the following year in excess of 40 hours. Accumulated vacation time is paid upon an employee's termination if they have been employed longer than one year. The accrued vacation payable as of December 31, 2021 amounted to \$20,734. The District does not report the accrual for accumulated sick days since those days are forfeited upon termination.

MIDDLE TRINITY GROUNDWATER CONSERVATION DISTRICT
Notes to Financial Statements
December 31, 2021

5. Cash in Banks and Short-Term Investments

Custodial credit risk for deposits is the risk that, in the event of the failure of a depository financial institution, a government will not be able to recover its deposits or will not be able to recover collateral securities that are in the possession of an outside party. The custodial credit risk for investments is the risk that, in the event of the failure of the counterparty to a transaction, a government will not be able to recover the value of its investment or collateral securities that are in the possession of another party. The Public Funds Investment Act and the District's investment policy do not contain legal or policy requirements that would limit the exposure to custodial credit risk for deposits or investments, other than the following provision for deposits: The Public Funds Investment Act requires that a financial institution secure deposits made by state or local governmental units by pledging securities in an undivided collateral pool held by a depository regulated under state law (unless so waived by the governmental unit). The market value of the pledged securities in the collateral pool must equal at least the bank balance less the FDIC insurance at all times.

At year end, the bank balance of the District's cash in unrestricted depository accounts totaled \$169,412 as of December 31, 2021. The full bank balance was covered by depository insurance under the FDIC Temporary Liquidity Guarantee Program.

The District's investment policy allows investments in certificates of deposit, public funds investment pools, direct obligations of the United States of America or its subdivisions and state and local government securities. During the year ended December 31, 2021 the District did not own any types of securities other than those permitted by statute and their policy.

All investments consisted of pooled investments held by TexPool. The State Comptroller of Public Accounts exercises responsibility over TexPool. Oversight includes the ability to significantly influence operations, designation of management, and accountability for fiscal matters. Additionally, the State Comptroller has established an advisory board composed of both participants in TexPool and other persons who do not have a business relationship with TexPool. TexPool operates in a manner consistent with the SEC's Rule 2a7 of the Investment Company Act of 1940. TexPool uses amortized cost rather than market value to report net assets to compute share prices. Accordingly, the fair value of the position in TexPool is the same as the value of TexPool Shares.

Interest rate risk is the risk that changes in market interest rates will adversely affect the fair value of an investment. Generally, the longer the maturity of an investment the greater the sensitivity of its fair value to changes in market interest rates. One of the ways that the District manages its exposure to interest rate risk is by investing mainly in investment pools which purchase a combination of short-term investments with an average maturity of less than 30 days thus reducing the interest rate risk. The District monitors the interest rate risk inherent in its portfolio by measuring the weighted average maturity of its portfolio. The District has no specific limitations with respect to this metric.

MIDDLE TRINITY GROUNDWATER CONSERVATION DISTRICT
Notes to Financial Statements
December 31, 2021

5. Cash in Banks and Short-Term Investments (continued)

Generally, credit risk is the risk that an issuer of an investment will not fulfill its obligation to the holder of the investment. This is measured by the assignment of a rating by a nationally recognized statistical rating organization. Presented below is the minimum rating required by (where applicable) the Public Funds Investment Act, the District's investment policy, or debt agreements, and the actual rating as of year-end for each investment type.

	Governmental
	Activities
Cash and Cash Equivalents	\$ 169,412
Investments - TexPool	3,444,960
	<u>\$ 3,614,372</u>

6. Participation in Public Entity Risk Pools

The District is exposed to various risks of loss related to torts; theft of, damage to, and destruction of assets; errors and omissions; injuries to employees; and natural disasters. The District insures its buildings and contents, public officials' liability, general liability and auto liability under a renewable one-year policy with the Texas Municipal League. The District ensures its workers compensation risk by participating in the Texas Municipal League Intergovernmental Risk Pool which is a self-insurance policy mechanism for political subdivisions in Texas. Rates are set by the State Insurance Board. Each participant's contribution to the pool is adjusted based on its workers' compensation history. The District is responsible only to the extent of premiums paid and contributions made to Texas Municipal League and the Intergovernmental Risk Pool. There have been no significant changes in insurance coverage as compared to last year and settlements have not exceeded coverage in each of the past three fiscal years.

7. Employee Retirement Plan

The District adopted a Simple IRA retirement plan during 2007 as developed by the U.S. Treasury. The District contributes a matching contribution to each eligible employee's Simple IRA equal to the employee's salary reduction contributions up to a limit of 3% of the employee's compensation for the year. The District contributions for the year ended December 31, 2021 were \$6,538. The District remits the employee and employer contributions each month to an investment company which deposits the amounts received into individual retirement accounts in the names of the employees. The employees are fully vested in the retirement accounts and are responsible for directing the investment of the funds. The District does not serve as the fiduciary for the retirement fund.

REQUIRED SUPPLEMENTARY INFORMATION

MIDDLE TRINITY GROUNDWATER CONSERVATION DISTRICT
GENERAL FUND
BUDGETARY COMPARISON SCHEDULE
For the Year Ended December 31, 2021

EXHIBIT B-1

	Budgeted Amounts		Actual	Variance with
	Original	Final		Final Budget Positive (Negative)
Revenues:				
<i>Property Tax Revenues</i>	\$ 934,232	\$ 934,232	\$ 903,831	\$ (30,401)
<i>Penalties and Interest</i>	-	-	2	2
<i>Charges for Services</i>	-	-	1,574	1,574.00
<i>Other Revenue</i>	-	-	10,000	10,000
<i>Investment Earnings</i>	12,000	12,000	2,507	(9,493)
Total revenues	946,232	946,232	917,914	(28,318)
Expenditures:				
Current:				
<i>Personnel</i>	411,631	411,631	349,312	62,319
<i>Building Occupancy</i>	16,880	19,928	29,782	(9,854)
<i>Travel and Training</i>	66,500	66,500	52,031	14,469
<i>Office Expenses</i>	12,155	12,155	14,062	(1,907)
<i>Insurance and Bond</i>	7,738	8,694	7,363	1,331
<i>Mapping and Monitoring Well Costs</i>	18,000	18,000	5,843	12,157
<i>Professional Legal Fees</i>	40,000	69,980	72,707	(2,727)
<i>Contingency</i>	16,685	-	-	-
<i>Well Plugging Cost</i>	7,000	7,837	2,645	5,192
<i>Professional Fees Other</i>	96,091	99,674	48,347	51,327
<i>Public Information Costs</i>	34,350	35,131	24,585	10,546
<i>Computer System Services</i>	35,600	38,600	16,900	21,700
<i>Field Technician Vehicle Cost</i>	29,500	29,500	4,846	24,654
<i>Capital Outlay</i>	1,270,000	1,270,000	412,047	857,953
Total Expenditures	2,062,130	2,087,630	1,040,470	1,047,160
Excess of Revenues Over Expenditures	(1,115,898)	(1,141,398)	(122,556)	1,018,842
Fund Balances - Beginning	3,805,958	3,805,958	3,805,958	3,805,958
Fund Balances - Ending	\$ 2,690,060	\$ 2,664,560	\$ 3,683,402	\$ 4,824,800

APPENDIX C

2022 Total Wells

Well District Id	Well Exempt	Well Address	Well Application Date	Well County	Well Owner Company Name	Well Owner Last Name
30089	Yes	3728 CR 229	08/25/2022	Bosque		Schouten
30103	Yes	4607 CR 214	08/26/2022	Bosque		Hanell
30107	Yes	232 Chaparral Dr	08/30/2022	Bosque		Stringer
30065	No	7575 S I-35 W, Suite 122	08/17/2022	Bosque		Curry
30080	Yes	1021 Hidden Creek Dr	08/18/2022	Bosque		Martinez
30121	Yes	1101 N Little School Rd	09/08/2022	Bosque	KCM Ranch Holdings LLC	Stanley
30297	Yes	1101 N Little School Rd	12/21/2022	Bosque	KCM Ranch Holdings LLC	Stanley
30132	No	239 Stanton Court	09/09/2022	Bosque	Briercroft 8, LP	Schwob
30142	Yes	PO Box 95	09/15/2022	Bosque	C & S Ware Investments, Inc	Ware
30152	No	2716 S Meadow Dr	09/19/2022	Bosque		Lynn
30178	No	117 PR 2161	09/28/2022	Bosque		Providenza
30182	Yes	214 Preston Dr	09/29/2022	Bosque		Skaggs Jr
30188	Yes	387 CR 2700	10/07/2022	Bosque		Speight
30192	No	208 J O Junge Rd	10/10/2022	Bosque		Walker Russell
30199	Yes	153 CR 2139	10/14/2022	Bosque		Haden
30210	No	1690 Hwy 6	10/19/2022	Bosque		Golightly
30236	Yes	265 CR 1186	11/02/2022	Bosque		Danley
30281	Yes	3453 Pine Tree Circle	12/05/2022	Bosque		Canuteson
30291	No	1049 CR 2480	12/15/2022	Bosque		Starks
29841	Yes	5843 Monticello Ave	04/12/2022	Bosque		Chiang
29854	Yes	11206 Hwy 22	04/21/2022	Bosque	Bosque Double Two Ranch LLC	Biry
29864	Yes	17229 Lechlade Lane	04/27/2022	Bosque		Houser
29876	Yes	PO Box 173	05/09/2022	Bosque		McGavock
29880	Yes	1031 FM 1991	05/06/2022	Bosque		Rouquette
29921	No	336 Beckleywood Blvd	05/20/2022	Bosque		Hughes
29942	Yes	PO Box 248	06/08/2022	Bosque		Byrne
29943	Yes	PO Box 248	06/08/2022	Bosque		Byrne
29966	Yes	2010 Hillrock Rd	06/20/2022	Bosque		Hinojosa
29999	Yes	7310 Brennans Drive	07/06/2022	Bosque		Mueller
30001	Yes	812 N Colorado	07/06/2022	Bosque		Thornhill
30032	No	2665 SW Hulien St	07/20/2022	Bosque		Ryan Jr
30049	Yes	1109 CR 2160	08/05/2022	Bosque		Knight
29996	No	3728 CR 229	07/01/2022	Bosque		Schouten
30134	Yes	3728 CR 229	09/12/2022	Bosque		Schouten
3014	Yes	P.O. Box 471330	06/08/2022	Bosque		Robinson
29781	Yes	P.O. Box 27	03/11/2022	Bosque		Wilson
1833	Yes	2213 Budget Ln.	07/25/2022	Bosque		Knight
30157	No	357 CR 2210	09/20/2022	Bosque		Golightly
30288	Yes	P.O. Box 933	12/13/2022	Bosque		Andrews
30090	No	150 FM 854	08/25/2022	Bosque	Hatada Enterprises Inc	
30091	No	150 FM 854	08/25/2022	Bosque	Hatada Enterprises Inc	
29718	Yes	P.O. Box 56	01/24/2022	Bosque		Gillentine
29830	Yes	P.O. Box 153	04/05/2022	Bosque	Whispering Ridge LP	Heartsill
2015	Yes	606 State St	04/20/2022	Bosque		Clayton

30040 No	232 PR 2162	07/25/2022	Bosque		Shank
30076 Yes	14057 Hwy 6	08/17/2022	Bosque		Word-Proffitt
30252 No	2651 South Polaris Dr.	11/16/2022	Bosque	Mesa Ranch Partners, LP	Buxton
29947 Yes	190 PR 2400	06/09/2022	Bosque		Casey
30119 No	PO Box 180	08/26/2022	Bosque		Dulick
30235 Yes	PO Box 145	11/02/2022	Bosque		Hackler
30305 Yes	412 CR 3110	11/02/2022	Bosque	Rouquette Living Trust	Rouquette
29945 Yes	PO Box 619	06/08/2022	Bosque	RCK Properties LLC	Kilchenstein
29946 Yes	PO Box 619	06/08/2022	Bosque	RCK Properties LLC	Kilchenstein
29720 Yes	13604 Cedar Lane	01/24/2022	Bosque		Todd
29728 Yes	12221 Merit Dr Ste 1300	01/25/2022	Bosque	Bosque Strip LLC	Miles
29737 No	7021 Circula De Hacienda	01/28/2022	Bosque		Brunson
29760 Yes	2321 Mistletoe Blvd	02/16/2022	Bosque	JT Robertson Ranch, LLC	Robertson
29769 Yes	PO Box 151	02/28/2022	Bosque		Kale
29764 Yes	607 S Avenue P	02/22/2022	Bosque		Fuller
29816 Yes	171 PR 2658	03/29/2022	Bosque		Roark
29831 Yes	2646 FM 216	04/05/2022	Bosque		Sine
29809 Yes	PO Box	03/22/2022	Comanche		Hare Smith
29783 No	5712 BriarCliff Rd	03/08/2022	Comanche		Linebaugh
29786 Yes	911 Wild Cotton Rd	03/02/2022	Comanche		Swajda
29787 Yes	PO Box 724	03/11/2022	Comanche		Neill
29788 Yes	7531 Oat Coles	03/11/2022	Comanche		Sutherland
29797 No	187 CR 113	03/02/2022	Comanche		Willis
29753 Yes	12360 S Georgia St	02/09/2022	Comanche		Green
29758 No	3748 Fossilwood Way	02/14/2022	Comanche		Mamola
30019 Yes	2777 CR 409	07/12/2022	Comanche	Rodeo Rentals, LLC	Harron
30195 Yes	2777 CR 409	10/13/2022	Comanche	Rodeo Rentals, LLC	Harron
29743 No	250 CR 416	01/28/2022	Comanche		Stephens
29744 No	250 CR 416	01/28/2022	Comanche		Stephens
29745 No	250 CR 416	01/28/2022	Comanche		Stephens
29746 No	250 CR 416	01/28/2022	Comanche		Stephens
29747 No	250 CR 416	01/28/2022	Comanche		Stephens
29748 No	250 CR 416	01/28/2022	Comanche		Stephens
29749 No	250 CR 416	01/28/2022	Comanche		Stephens
29750 Yes	2125 Hillside Dr	01/31/2022	Comanche	Fool's Gold Operating LLC	Moore
29725 Yes	1286 VonDoeler Rd	01/25/2022	Comanche		Von Doeler
29714 Yes	8351 FM 1476	01/20/2022	Comanche		Geye
29696 Yes	391 Rutherford Rd	01/05/2022	Comanche		Polyak
30246 No	920 N Lydia	11/14/2022	Comanche		Carleton
29975 Yes	920 N Lydia	06/23/2022	Comanche		Carleton
29691 No	PO Box 53167	04/18/2022	Comanche		Munsell
29505 No	PO Box 53167	04/18/2022	Comanche		Munsell
30216 No	2701 CR 450	10/20/2022	Comanche		Phinney
30056 No	2701 CR 450	10/20/2022	Comanche		Phinney
30047 Yes	2701 CR 450	08/04/2022	Comanche		Phinney
30098 Yes	13101 Preston Rd Ste 110-543	08/25/2022	Comanche	Ranch Lifestyles Development, LLC	Andersen
30099 Yes	13101 Preston Rd Ste 110-543	08/25/2022	Comanche	Ranch Lifestyles Development, LLC	Andersen

30223 Yes	3508 Regent Dr	10/21/2022	Comanche	RWJ Wildlife Ranch, LLC	Jetton
30225 Yes	PO Box 171	10/25/2022	Comanche		Ramos
30075 Yes	PO Box 155	08/18/2022	Comanche	SLP Twisted Creek Ranch, LLC	Roberts
30052 Yes	1151 CR 182	08/09/2022	Comanche		Rasberry
30050 Yes	650 CR 125	08/05/2022	Comanche	New Gokul	Kneuppel
30060 Yes	650 CR 125	08/12/2022	Comanche	New Gokul	Kneuppel
30061 Yes	650 CR 125	08/12/2022	Comanche	New Gokul	Kneuppel
28719 Yes	PO Box 21	07/19/2022	Comanche		Clark
30026 No	3040 Peden Rd	07/01/2022	Comanche		Taylor
30027 No	3040 Peden Rd	07/01/2022	Comanche		Taylor
30299 Yes	3040 Peden Rd	12/21/2022	Comanche		Taylor
29976 Yes	367 CR 475	06/23/2022	Comanche		Phillips
29846 No	19551 Hwy 36	04/13/2022	Comanche	Artesian Ranch LLC	Stallings
29847 No	19551 Hwy 36	04/13/2022	Comanche	Artesian Ranch LLC	Stallings
29848 No	19551 Hwy 36	04/13/2022	Comanche	Artesian Ranch LLC	Stallings
29933 Yes	PO Box 452	05/26/2022	Comanche		Prater
29934 Yes	PO Box 452	05/26/2022	Comanche		Prater
28518 Yes	20 CR 549	04/21/2022	Comanche		Nelson
30233 No	1207 Haven Dr	09/08/2022	Comanche		Hicks
29936 Yes	PO Box 267	06/02/2022	Comanche		Eoff
30214 No	PO Box 662	10/20/2022	Comanche		Emmons
30215 No	PO Box 662	10/20/2022	Comanche		Emmons
29974 Yes	Box 10	06/23/2022	Comanche	Dudley Bros Ltd	Dudley
30181 Yes	2205 W. Magnolia	09/29/2022	Comanche		O'Connell
30202 No	7171 Hwy 67	10/14/2022	Comanche		Willis
30203 Yes	7171 Hwy 67	10/14/2022	Comanche		Willis
30204 Yes	7171 Hwy 67	10/14/2022	Comanche		Willis
29866 No	3515 S 4625 W	04/28/2022	Comanche		Andersen
30108 Yes	1481 CR 253	08/29/2022	Comanche		Biggs
30000 Yes	1000 CR 250	07/06/2022	Comanche		Kirkham
29739 No	2955 FM 1496	07/21/2022	Comanche		Patterson
29740 No	2955 FM 1496	01/28/2022	Comanche		Patterson
30200 Yes	1251 CR 424	10/14/2022	Comanche		Swindle
29967 Yes	2000 Hwy 573	06/20/2022	Comanche		Summers
30224 Yes	251 CR 107	10/21/2022	Comanche		Mazurek
29722 Yes	PO Box 9	01/24/2022	Comanche		Hofer
29910 No	P.O. Box 824	05/18/2022	Comanche		Stewart
29905 Yes	1263 CR 102	05/16/2022	Comanche		Harris
29821 Yes	P.O. Box 37	04/01/2022	Comanche		Luker
29735 Yes	5804 Edwards Ranch Rd	01/27/2022	Comanche	Resley Creek Ranch LLC	Reynolds
30180 Yes	509 CR 415	09/28/2022	Comanche		Matthews
29995 No	5901 FM 1689	07/01/2022	Comanche		Bosma
14804 No	1501 CR 232	02/01/2022	Comanche		Littlejohn
20139 No	1501 CR 232	02/16/2022	Comanche		Littlejohn
29108 No	PO Box 11	05/19/2022	Comanche		Brand
30129 No	1800 CR 450	09/09/2022	Comanche		Stockman
30130 No	1800 CR 450	09/09/2022	Comanche		Stockman

30126 Yes	1800 CR 450	09/09/2022	Comanche	Stockman
30243 Yes	1800 CR 450	11/09/2022	Comanche	Stockman
30298 Yes	PO Box 870	12/21/2022	Comanche	Taylor
30006 Yes	PO Box 870	07/07/2022	Comanche	Taylor
30007 Yes	PO Box 870	07/07/2022	Comanche	Taylor
30128 Yes	P.O. Box 1678	09/12/2022	Comanche	McLain
30018 No	741 Lamar	07/06/2022	Comanche	Barfoot
30057 Yes	4652 Myers Rd NE	08/09/2022	Comanche	Gilmore
30055 Yes	PO Box 907	08/10/2022	Comanche	Davis
30062 Yes	704 N Elm	08/12/2022	Comanche	Talamantez
30039 No	3234 Greenville Dr	07/22/2022	Comanche	Hardy
30043 No	2513 CR 304	08/26/2022	Comanche	Greech
30044 Yes	2125 Loop 561	07/29/2022	Comanche	Salmon
30045 Yes	2125 Loop 561	07/29/2022	Comanche	Salmon
30046 Yes	PO Box 477	08/01/2022	Comanche	Cowden
30048 No	539 Kelsford Dr	08/05/2022	Comanche	Bustos
30003 Yes	913 Llano St	07/07/2022	Comanche	Laughlin
29993 No	500 S Texas	07/01/2022	Comanche	Flora
29978 Yes	226 Magic Ln	06/27/2022	Comanche	Tyson
30028 Yes	600 W Wrights Ave	07/12/2022	Comanche	Brooks
30030 No	1657 Hwy 67	07/19/2022	Comanche	Forson
29955 Yes	318 Comanche Lake Rd	06/03/2022	Comanche	Glenn
29971 No	PO Box 982	05/12/2022	Comanche	Scott
29982 Yes	4503 Cresthaven Dr	06/28/2022	Comanche	Lowman
29989 No	2201 Michelle Creek Dr	06/30/2022	Comanche	Leal
29928 Yes	PO Box 868	05/26/2022	Comanche	Pareit
29939 Yes	1714 Highview Circle Court	06/03/2022	Comanche	Whitney
29950 Yes	3324 Beverly Dr	06/10/2022	Comanche	Carmack
29944 Yes	1921 Rio Costilla Rd	06/08/2022	Comanche	Marten
29960 Yes	2205 Creekevlew Dr	06/17/2022	Comanche	Stewart
29922 No	1520 W 6th	05/25/2022	Comanche	Thomte
29923 Yes	2871 CR 102	05/25/2022	Comanche	Johnson
29913 No	124 CR 408	05/18/2022	Comanche	Medford
29914 No	124 CR 408	05/18/2022	Comanche	Medford
29915 No	124 CR 408	05/18/2022	Comanche	Medford
29916 No	124 CR 408	05/18/2022	Comanche	Medford
29917 No	124 CR 408	05/18/2022	Comanche	Medford
29918 No	124 CR 408	05/18/2022	Comanche	Medford
29926 Yes	1350 CR 268	05/25/2022	Comanche	Walker
29931 No	507 N Sharon St	05/31/2022	Comanche	White
29886 No	PO Box 4897	05/05/2022	Comanche	Cochran
29907 No	1007 CR 445	05/17/2022	Comanche	Morris
29908 No	1007 CR 445	05/17/2022	Comanche	Morris
29909 No	1007 CR 445	05/17/2022	Comanche	Morris
29878 Yes	PO Box 256	05/09/2022	Comanche	Wethered
29869 Yes	424 CR 418 B	05/02/2022	Comanche	Carr
29871 No	151 Alicia Ct	05/06/2022	Comanche	Soley

29872	Yes	1521 Hwy 590	05/06/2022	Comanche		Gentles
29890	Yes	6848 San Luis Tr	05/10/2022	Comanche		Barnhart
29893	Yes	5620 S Colony Blvd #207	05/16/2022	Comanche		Cotwell
29894	Yes	2224 Darla Ct	05/16/2022	Comanche		Ables
29900	Yes	5310 E Hwy 377 Ste 100	05/16/2022	Comanche	Blue Water Investment Ventures, LLC	Britt
29901	Yes	5310 E Hwy 377 Ste 100	05/16/2022	Comanche	Blue Water Investment Ventures, LLC	Britt
29902	Yes	5310 E Hwy 377 Ste 100	05/16/2022	Comanche	Blue Water Investment Ventures, LLC	Britt
29903	Yes	5310 E Hwy 377 Ste 100	05/16/2022	Comanche	Blue Water Investment Ventures, LLC	Britt
29979	Yes	5310 E Hwy 377 Ste 100	06/27/2022	Comanche	Blue Water Investment Ventures, LLC	Britt
29980	Yes	5310 E Hwy 377 Ste 100	06/27/2022	Comanche	Blue Water Investment Ventures, LLC	Britt
29858	Yes	416 Hwy 590	04/22/2022	Comanche		Evans
29874	Yes	416 Hwy 590	05/09/2022	Comanche		Evans
29840	Yes	680 Harmony Cr Lot 11	04/08/2022	Comanche	Mudcastle	Tellone
29835	No	PO Box 409	04/06/2022	Comanche		Hughes
30295	Yes	9701 FM 587	12/21/2022	Comanche		Brennan
30296	Yes	173 Mercers Preserve Rd	12/21/2022	Comanche		Spencer
30308	Yes	PO Box 194	12/29/2022	Comanche		Smith
30309	Yes	PO Box 114	12/30/2022	Comanche		Acord
30221	Yes	PO Box 186	10/21/2022	Comanche		Ward
30222	Yes	2376 CR 419	10/21/2022	Comanche		Works
30226	Yes	6420 N Vista St	10/25/2022	Comanche		Cox
30217	Yes	4020 FM 1189	10/21/2022	Comanche		Barlow
30209	Yes	2500 NE Inner Loop Bld 2 Ste 2	10/13/2022	Comanche	CPTXLP, LLC	Simmons
30205	Yes	102 B Comanche St	10/17/2022	Comanche		Sternbridge
30186	Yes	1408 Caddo Peak Trl	10/03/2022	Comanche		Sealy
30149	Yes	PO Box 1925	09/08/2022	Comanche		Brothers
30166	No	104 Marfa Cove	09/16/2022	Comanche		Simon
30167	No	104 Marfa Cove	09/22/2022	Comanche		Simon
30168	No	104 Marfa Cove	09/16/2022	Comanche		Simon
30169	No	104 Marfa Cove	09/16/2022	Comanche		Simon
30170	No	104 Marfa Cove	09/16/2022	Comanche		Simon
30255	Yes	104 Marfa Cove	11/22/2022	Comanche		Simon
30120	Yes	1217 Crawford Ct #202	09/07/2022	Comanche		Griffin
30135	Yes	453 CR 454	09/02/2022	Comanche		Hays
30137	Yes	504 Point Royal Dr	09/03/2022	Comanche		Delozier
30144	Yes	7610 CR 526	08/31/2022	Comanche		Lammons
30066	No	7805 San Jacinto Trail	08/17/2022	Comanche		Weidner
30068	Yes	PO Box 78763	08/17/2022	Comanche	Coffee Cup LLC	Massengale
30069	Yes	PO Box 78763	08/17/2022	Comanche	Coffee Cup LLC	Massengale
30070	Yes	PO Box 78763	08/17/2022	Comanche	Coffee Cup LLC	Massengale
30071	Yes	PO Box 78763	08/17/2022	Comanche	Coffee Cup LLC	Massengale
30072	Yes	PO Box 416	08/17/2022	Comanche		Hubbard
30116	Yes	PO Box 932	09/06/2022	Comanche		Keeter
30118	Yes	12 Carmarthen Ct	09/06/2022	Comanche		Schwartz
30104	Yes	PO Box 482	08/29/2022	Comanche	Two Tees, LLC	Watson
30293	Yes	PO Box 482	12/21/2022	Comanche	Two Tees, LLC	Watson
30294	Yes	PO Box 482	12/21/2022	Comanche	Two Tees, LLC	Watson

30105 Yes	1100 Indian Creek Dr	08/29/2022	Comanche	Martinez
30106 Yes	128 Wichita Trl	08/29/2022	Comanche	DeLaRosa
30212 No	PO Box 662	10/20/2022	Comanche	Emmons
30213 No	PO Box 662	10/20/2022	Comanche	Emmons
30086 Yes	725 Barton Lane	08/24/2022	Coyell	Pilkey
30087 Yes	Old Osage Rd	08/24/2022	Coyell	Pilkey
30088 Yes	4348 FM 1113	08/24/2022	Coyell	Abken
29954 No	101 Goodnight Trail	06/08/2022	Coyell	Alexander
30123 Yes	1106 Cedar Ridge Rd	09/09/2022	Coyell	Rodriguez
30191 No	1409 Duncan Rd	10/07/2022	Coyell	Maypole
30218 Yes	6719 Plantation Drive	10/20/2022	Coyell	Wood
28154 No	PO Box 249	10/21/2022	Coyell	Star 2R Ranch, LLC
30232 Yes	106 Longview Circle	10/31/2022	Coyell	Walsh
30300 No	4033 CR 127	12/21/2022	Coyell	Rhoads
30257 Yes	3014 Bent Tree Dr	11/22/2022	Coyell	Ford
30280 Yes	PO Box 168	12/05/2022	Coyell	Hall
29850 Yes	1282 CR 128	04/18/2022	Coyell	Matthews
29859 No	612 Scenic Bluff Dr	05/20/2022	Coyell	Ledesma
29865 Yes	1625 Silverstone Dr	04/28/2022	Coyell	Bosco
29868 Yes	325 CR 177	05/02/2022	Coyell	Luna
29906 No	3047 N FM 116	05/17/2022	Coyell	Shepardson
29896 Yes	14300 Tandem Blvd Apt 195	05/16/2022	Coyell	Floyd
29853 Yes	9700 Taylor Renee Dr	04/20/2022	Coyell	Callum
29920 Yes	336 Skyline Dr	05/23/2022	Coyell	Buehler
29951 Yes	350 CR 107	06/13/2022	Coyell	Holt
29940 No	122 Applehead Island Dr	06/07/2022	Coyell	JAKS Ranch
29948 Yes	4425 CR 174	06/10/2022	Coyell	Smith
29949 Yes	1400 Westinghouse Rd # 1111	06/09/2022	Coyell	Kellogg
29990 Yes	2330 Tanne Hill Drive	06/27/2022	Coyell	Williams
29983 Yes	2451 Lake Road #402	06/21/2022	Coyell	Hemphill
30017 Yes	5109 J Bruce Dr	07/05/2022	Coyell	Rhodes
30004 Yes	485 PR 18	07/07/2022	Coyell	Campbell
30041 Yes	3026 Cambridge Meadows Ln	07/26/2022	Coyell	Richner
30054 Yes	836 Bluestem Dr	08/09/2022	Coyell	Garza
30051 No	109 Legends of Hutto Trail	08/02/2022	Coyell	Wagner
30034 Yes	5949 Sherry Ln., Suite 850	07/20/2022	Coyell	Borden Exploration and Development, LP
30035 Yes	5949 Sherry Ln., Suite 850	07/20/2022	Coyell	Borden Exploration and Development, LP
29733 Yes	P.O. Box 104	01/27/2022	Coyell	MH Ranch
29802 Yes	1309 Nix Rd.	03/18/2022	Coyell	Leavell
30139 Yes	5810 Harmon Rd.	07/13/2022	Coyell	Maples, Jr.
29919 Yes	660 Sorita Circle	05/19/2022	Coyell	Conder
29851 Yes	4625 Pine Ave	04/13/2022	Coyell	Baker Family Limited Partnership
30033 Yes	3399 CR 267	07/20/2022	Coyell	Coyell Two Canyons Ranch LLC
30036 Yes	3399 CR 267	07/21/2022	Coyell	Coyell Two Canyons Ranch LLC
30114 Yes	13888 FM 580 East	09/02/2022	Coyell	Jeff DeWald Construction Inc
29826 Yes	13888 FM 580 East	04/04/2022	Coyell	Jeff DeWald Construction Inc
29827 Yes	13888 FM 580 East	04/04/2022	Coyell	Jeff DeWald Construction Inc

29713 Yes	3085 CR 344	01/20/2022	Coryell	Hobbs
29986 No	6900 N State Hwy 6	06/29/2022	Coryell	El Chingon Ranch Holdings, LLC
30177 Yes	2001 Hwy 281	09/27/2022	Coryell	Hitch Rock Ranch
29692 Yes	2001 Hwy 281	01/03/2022	Coryell	Hitch Rock Ranch
29693 Yes	2001 Hwy 281	01/03/2022	Coryell	Hitch Rock Ranch
29698 Yes	2591 CR 137	01/06/2022	Coryell	Super Duper Ausum Properties LLC
29699 Yes	2591 CR 137	01/06/2022	Coryell	Super Duper Ausum Properties LLC
29700 Yes	2591 CR 137	01/06/2022	Coryell	Super Duper Ausum Properties LLC
29701 Yes	2591 CR 137	01/06/2022	Coryell	Super Duper Ausum Properties LLC
29702 No	616 S Calvin Barrett	01/10/2022	Coryell	Baryo
29704 Yes	10500 Lakeline Mall Dr Apt 4605	01/12/2022	Coryell	Tomlinson
29715 Yes	4201 Mercer Rd	01/22/2022	Coryell	Sawyer
29734 Yes	1200 CR 65	01/27/2022	Coryell	MCU Family Living Trust
29777 Yes	912 American Trail	03/03/2022	Coryell	Unrein
29790 Yes	11952 Dorsett Rd	03/15/2022	Coryell	Holloway
29792 Yes	7507 Laguna Lake Dr	03/15/2022	Coryell	McCown
3946 Yes	PO Box 4	01/24/2022	Coryell	Pargmann
29795 Yes	124 Red Granite Dr	03/17/2022	Coryell	Hickman
29784 Yes	251 Quarterhorse Dr	03/08/2022	Coryell	Bland
29785 No	1203 CR 3390	03/02/2022	Coryell	Smith
29814 Yes	2807 Persimmon Dr	03/25/2022	Coryell	Koepnick
29808 Yes	200 King Ranch Rd	03/22/2022	Coryell	Hill
29815 Yes	208 Hewitt Dr	03/25/2022	Coryell	Thomas
29828 Yes	8206 E Hwy 103	04/04/2022	Coryell	Borth
29829 Yes	8206 E Hwy 103	04/04/2022	Coryell	McCall
29820 Yes	336 Skylvine Dr	04/01/2022	Coryell	McCall
30093 Yes	682 W Tarleton	08/25/2022	Erath	Buehler
30286 Yes	PO Box 2455	12/09/2022	Erath	Geisenhoff
29709 Yes	PO Box 2048	01/20/2022	Erath	Boles
29376 No	27919 Hwy 6	02/17/2022	Erath	Griffin
30002 Yes	2634 CR 352	07/07/2022	Erath	Borges
29711 Yes	10261 W Rancho Diego Ln	01/13/2022	Erath	House
29823 No	1075 CR 422	04/01/2022	Erath	Carlton
29741 Yes	5586 W FM 8	01/28/2022	Erath	Bell
29836 No	4645 CR 299	04/08/2022	Erath	Hilburn
29857 Yes	1067 CR 407	04/22/2022	Erath	Iley
29924 Yes	1067 CR 407	05/25/2022	Erath	Welch
30184 Yes	1067 CR 407	09/30/2022	Erath	Welch
30185 Yes	1067 CR 407	09/30/2022	Erath	Welch
30240 No	1865 PR 1233	11/08/2022	Erath	Kuiper
30241 No	1865 PR 1233	11/08/2022	Erath	Kuiper Cows LLC
30242 No	1865 PR 1233	11/08/2022	Erath	Kuiper Cows LLC
29867 Yes	1808 CR 512	05/02/2022	Erath	Kuiper
13862 Yes	760 College Farm Rd	01/18/2022	Erath	Haney
29959 Yes	PO Box 926	06/16/2022	Erath	Mayo
30239 Yes	Box 200	11/07/2022	Erath	Fincher
29843 No	4611 S FM 219	04/12/2022	Erath	Wilson
				DeWit
				Blue Sky Farms

29844 No	4611 S FM 219	04/12/2022	Erath	Blue Sky Farms	DeWitt
29845 No	4611 S FM 219	04/12/2022	Erath	Blue Sky Farms	DeWitt
29134 No	PO Box 953	01/24/2022	Erath		Allen
29135 No	PO Box 953	01/24/2022	Erath		Allen
29136 No	PO Box 953	01/24/2022	Erath		Allen
29039 No	PO Box 953	01/24/2022	Erath		Allen
29069 No	PO Box 953	01/24/2022	Erath		Allen
29076 No	PO Box 953	01/24/2022	Erath		Allen
29724 Yes	3154 CR 512	01/24/2022	Erath		Geurin
29912 Yes	3340 CR 371	05/12/2022	Erath		Clayton
30187 Yes	553 Timber Wolf Trail	10/06/2022	Erath		Benham
30083 Yes	1202 4th St	08/23/2022	Erath		Porter
29710 Yes	1195 PR 1317	01/11/2022	Erath		Garcia
30307 Yes	211 N Belknap	12/28/2022	Erath	Windy Hill Rents LLC	Cannon
30031 No	143 Korthey Dr	07/19/2022	Erath		Squyres
29819 No	1715 CR 153	03/31/2022	Erath		Sewell
11276 No	6449 CR 258	07/25/2022	Erath		Moser
29958 Yes	1427 Glenwood	06/10/2022	Erath		Bishop
30136 Yes	P.O. Box 87	09/13/2022	Erath		Wright
30008 Yes	227 PR 1274	07/08/2022	Erath		Oakley
29873 Yes	PO Box 435	05/06/2022	Erath		Walls
29856 No	PO Box 397	04/21/2022	Erath	Wagon Road Ranch LLC	Gibbs
29891 Yes	1307 NW 14th St	05/12/2022	Erath		Yarbrough
29860 Yes	4882 CR 109	04/25/2022	Erath		Stewart
29929 Yes	650 PR 1627	05/27/2022	Erath		Couch
29755 Yes	9585 N FM 219	02/14/2022	Erath		Sanchez
30024 Yes	5900 FM 2303	07/15/2022	Erath		Chamberlain
30248 Yes	3885 CR 387	11/16/2022	Erath		Flores
15508 Yes	P.O. Box 1247	04/06/2022	Erath		Heflin
30124 Yes	2269 CR 154	09/09/2022	Erath	Herbertson Family Trust	Herbertson
9674 Yes	8265 FM 914	07/01/2022	Erath		Voss
30163 No	209 Bluebonnet	09/21/2022	Erath		Hodges
30155 Yes	776 PR 1371	09/19/2022	Erath		Lanting
8263 Yes	370 CR 269	04/13/2022	Erath		Post
30279 Yes	PO Box 50	12/02/2022	Erath		Cameron
29757 No	3867 CR 182	02/14/2022	Erath		Valdez
30112 Yes	9020 N US Hwy 377	09/01/2022	Erath		Starnes
30117 Yes	7075 CR 242	09/06/2022	Erath		Perry
30220 Yes	6286 CR 419	10/21/2022	Erath		Fritts
30230 Yes	1151 CR 390	10/28/2022	Erath		Elms
29776 Yes	1015 PR 897	03/01/2022	Erath		Baughn
30198 Yes	PO Box 1787	10/14/2022	Erath		Terrell
30012 No	298 W. Washington	07/08/2022	Erath	City of Stephenville	
30013 No	298 W. Washington	07/08/2022	Erath	City of Stephenville	
30014 No	298 W. Washington	07/08/2022	Erath	City of Stephenville	
30015 No	298 W. Washington	07/08/2022	Erath	City of Stephenville	
30016 No	298 W. Washington	07/08/2022	Erath	City of Stephenville	

30020 Yes	298 W. Washington	07/14/2022	Erath	City of Stephenville
30021 Yes	298 W. Washington	07/13/2022	Erath	City of Stephenville
29751 No	P.O. Box 369	01/26/2022	Erath	Justin Farms Inc.
29798 No	1865 PR 1233	03/21/2022	Erath	Kuiper Dairy LLC
29799 No	1865 PR 1233	03/21/2022	Erath	Kuiper Dairy LLC
29800 No	1865 PR 1233	03/21/2022	Erath	Kuiper Dairy LLC
29801 No	1865 PR 1233	03/21/2022	Erath	Kuiper Dairy LLC
29888 No	17553 FM 847	04/29/2022	Erath	Biglin
30025 Yes	3392 CR 2013	07/15/2022	Erath	Lane
29810 No	PO Box 162	03/24/2022	Erath	Lesley
30085 No	550 S Harbin Dr # 202	08/24/2022	Erath	Brown
30127 Yes	300 E. South Loop	09/08/2022	Erath	O.H. Frazier Trust
29834 Yes	2515 CR 146	04/06/2022	Erath	Frazier
30254 Yes	PO Box 1914	11/17/2022	Erath	Addison
29767 Yes	6228 Kenwick	02/25/2022	Erath	Herrin
29822 No	6322 1st Rd	03/21/2022	Erath	Cone
29824 Yes	100 Mike Thornton Ct	04/01/2022	Erath	Yaussi
29825 Yes	6418 Stadium Dr	04/01/2022	Erath	Arreola
29832 No	3620 CR 256	04/05/2022	Erath	Rudd
29833 Yes	337 CR 419	04/06/2022	Erath	Pack
29818 No	607 CR 430	03/30/2022	Erath	Lemus
29813 Yes	PO Box 183	03/25/2022	Erath	Thornton
29811 Yes	4810 Holt St	03/24/2022	Erath	Miller
29812 Yes	26825 N Hwy 108	03/24/2022	Erath	Barrier
29765 Yes	929 CR 513	02/23/2022	Erath	Hale
29791 Yes	1040 N Post Oak	03/15/2022	Erath	Carter
29794 Yes	225 Brownson Ln	03/17/2022	Erath	Bradberry
29803 No	819 Old Annetta Rd	03/01/2022	Erath	Mock
29804 No	819 Old Annetta Rd	03/01/2022	Erath	Pace
29805 No	819 Old Annetta Rd	03/01/2022	Erath	Pace
29806 No	819 Old Annetta Rd	03/01/2022	Erath	Pace
29807 Yes	PO Box 1132	03/21/2022	Erath	Hammon
29778 No	422 S Baker St	03/07/2022	Erath	Techartine
29779 No	1231 W Hyman St	03/09/2022	Erath	Jimenez
29782 Yes	509 Ridge Country Rd	03/11/2022	Erath	STL Holdings LLC
29770 Yes	PO Box 2505	02/28/2022	Erath	Long
29771 Yes	3907 Green Valley Dr	03/01/2022	Erath	Kether
29772 Yes	6195 CR 246	03/01/2022	Erath	Killen
29773 Yes	8300 S FM 4	03/01/2022	Erath	McGlau
29774 Yes	PO Box 292	03/01/2022	Erath	Diveley
29775 Yes	9103 Ventura Rd	03/01/2022	Erath	Yarmony Inc
29759 Yes	300 Barrington Dr	02/15/2022	Erath	Richter
29754 No	301 58th St W #306	02/11/2022	Erath	Bednarz
29761 No	1080 CR 1006	11/28/2022	Erath	Lebaron
29762 No	588 PR 928	02/18/2022	Erath	Sitz
29763 No	PO Box 1	02/18/2022	Erath	Pigeon Road Ranches LLC
29736 No	PO Box 567	01/28/2022	Erath	ZH Bar Texas Land LLC
				Hall
				Johnson

29738 No	1250 CR 273		01/28/2022	Erath		Welch
29729 No	2850 FM 2486		01/26/2022	Erath		McDougal
29730 Yes	125 Camelot Drive		01/26/2022	Erath	CDS STXDC 2021, LLC	Kroloczyk
29731 Yes	125 Camelot Drive		01/26/2022	Erath	CDS STXDC 2021, LLC	Kroloczyk
29742 No	125 Camelot Drive		01/28/2022	Erath	CDS STXDC 2021, LLC	Kroloczyk
29752 No	605 SE 6th St		02/01/2022	Erath		Eter
29716 Yes	1001 Ridge Top Dr		01/21/2022	Erath		Miller
29717 Yes	3030 Bryan St #104		01/24/2022	Erath	For Keep's Sake, Inc.	Watson
29726 No	222 Horsemans Dr		01/25/2022	Erath		White
29727 Yes	PO Box 81		01/25/2022	Erath		Bowman
29721 Yes	5635 CR 273		01/24/2022	Erath		Pyburn
29723 No	9465 Hwy 220		08/26/2022	Erath		Morales
29705 Yes	16114 51st St Southeast		01/18/2022	Erath		Stroud
29706 Yes	PO Box 62		01/19/2022	Erath	La Perla Land and Livestock	Weinzer
29707 No	2915 CR 204		01/19/2022	Erath		Howle
29708 No	222 PR 1633		01/19/2022	Erath		VanKranenburg
29712 Yes	1325 N Rose		01/20/2022	Erath		Miller
29697 Yes	515 Moonlight Trail		01/05/2022	Erath		McCarthy
29703 Yes	1341 Mountain Air Trail		01/12/2022	Erath		Burbee
29694 Yes	140 W South Loop		01/04/2022	Erath	CamDu LLC	Taylor
29695 Yes	140 W South Loop		01/04/2022	Erath	CamDu LLC	Taylor
29817 Yes	140 W South Loop		03/29/2022	Erath	CamDu LLC	Taylor
30125 No	1565 CR 252		09/08/2022	Erath	JLH Hay Ranch LLC	Herbst
29732 No	1565 CR 252		01/26/2022	Erath	JLH Hay Ranch LLC	Herbst
29617 Yes	1426 FM 2560		01/10/2022	Erath		Owens
30154 Yes	1250 CR 334		09/19/2022	Erath		Whaley
30097 Yes	13101 Preston Rd Ste 110-543		08/26/2022	Erath	Ranch Lifestyles Development, LLC	Andersen
29766 Yes	200 S Oak Ridge Dr Ste 101-426		02/25/2022	Erath	Long Road Ranch LLC	Patton
30228 Yes	200 S Oak Ridge Dr Ste 101-426		10/28/2022	Erath	Long Road Ranch LLC	Patton
29862 Yes	423 Granada Calle Ct		04/26/2022	Erath		Schmalzried
26098 No	453 Alexander Rd		11/23/2022	Erath	Enkindle Properties LLC	Warren
29093 Yes	4915 CR 304		01/25/2022	Erath		Arrott
30160 Yes	30560 Hwy 108		09/20/2022	Erath		Benke
29719 Yes	PO Box 239		01/24/2022	Erath		Hubbard
29789 No	PO Box 1194		03/14/2022	Erath		Northcutt
10916 Yes	443 CR 481		09/15/2022	Erath		Cooper
29963 Yes	4513 FM 847		06/17/2022	Erath		Willingham
30053 No	112 CR 486		08/09/2022	Erath		Hunter
12644 Yes	3842 Hwy 220		07/15/2022	Erath		Moore
30211 Yes	2618 Harborside Dr		10/20/2022	Erath		Maurer
30138 Yes	2618 Harborside Dr		09/04/2022	Erath		Maurer
30282 No	PO Box 2		12/06/2022	Erath	Armagh Dairy LLC	McDowell
30283 No	PO Box 2		12/06/2022	Erath	Armagh Dairy LLC	McDowell
30284 No	PO Box 2		12/06/2022	Erath	Armagh Dairy LLC	McDowell
29863 Yes	1022 CR 123		04/26/2022	Erath		Barwick
30064 No	412 Brewer St		08/17/2022	Erath		Hill
30058 Yes	PO Box 1758		08/12/2022	Erath		Huckabee

30059	Yes	PO Box 3387	08/12/2022	Erath	Teague
30042	Yes	2617 Chancellor Dr	07/28/2022	Erath	Tidmore
30037	Yes	6129 Woodgarden Ln	07/21/2022	Erath	Bearden
30038	Yes	3920 FM 2303	07/15/2022	Erath	Cooper
30009	Yes	PO Box 2012	07/08/2022	Erath	Byrn
30010	Yes	1676 CR 295	07/11/2022	Erath	Cowley
29994	Yes	2100 CR 398	06/30/2022	Erath	English
30011	No	451 CR 284	07/05/2022	Erath	Bedell
29997	Yes	4898 CR 153	07/01/2022	Erath	MK Land, LLC
29998	Yes	4898 CR 153	07/01/2022	Erath	MK Land, LLC
30005	No	PO Box 2420	07/07/2022	Erath	Donegan
30022	Yes	PO Box 226	07/15/2022	Erath	Crawley
30023	Yes	1210 Prairie Wind	07/15/2022	Erath	Light
29981	Yes	1020 N Nebblett St	06/27/2022	Erath	Tulley
30029	Yes	1055 E Grinnell Drive	07/19/2022	Erath	Simmors
30150	Yes	6360 CR 416	07/14/2022	Erath	Lorenzi
29970	No	16512 FM 205	05/27/2022	Erath	Barnett
29849	Yes	1701 Cortner Rd	04/13/2022	Erath	Deatherage
29956	Yes	245 CR 191	06/15/2022	Erath	Fabrizio
29972	No	1535 Glenwood	06/22/2022	Erath	Ferguson
29973	Yes	308 Turner Circle	06/22/2022	Erath	lott
29977	Yes	8130 CR 179	06/14/2022	Erath	Smith
29991	Yes	1280 CR 233	06/30/2022	Erath	Voegele
29992	Yes	2210 Horsmans Dr	07/01/2022	Erath	Lawrence
29985	No	117 Cascade Way	06/29/2022	Erath	Ciner
29987	No	2223 W South Loop	06/29/2022	Erath	Jones
29988	Yes	7625 CR 247	06/28/2022	Erath	Sparks
29941	Yes	1035 CR 376	06/08/2022	Erath	Neel
29930	Yes	2630 Kaitlyn Ct	05/31/2022	Erath	Lelux
29952	No	4241 E FM 1188	06/13/2022	Erath	Gorman
29953	Yes	4565 CR 140	06/14/2022	Erath	Watkins
29961	Yes	2504 Harvard Dr	06/16/2022	Erath	Ashworth
29964	Yes	PO Box 228	06/17/2022	Erath	Cline
29965	Yes	PO Box 228	06/17/2022	Erath	Becker
29969	Yes	PO Box 228	06/12/2022	Erath	Becker
29927	Yes	PO Box 500	05/25/2022	Erath	Becker
18791	No	17298 S US 281	06/01/2022	Erath	Vanderhorst
29932	Yes	9753 FM 3025	06/01/2022	Erath	Osiniga
29935	Yes	1754 CR 304	06/01/2022	Erath	Floyd
29937	Yes	553 CR 506	06/03/2022	Erath	Flores
29938	Yes	7777 Spanish Lake Dr	06/06/2022	Erath	Alvarado
29911	No	274 PR 959	05/18/2022	Erath	Viola
29925	Yes	440 Humphrey St	05/25/2022	Erath	Stevens
29897	Yes	23055 FM 901	05/16/2022	Erath	Zaragoza Himolosa
29899	Yes	2387 CR 2021	05/16/2022	Erath	Johnson
29904	Yes	124 Broadway	05/16/2022	Erath	Gomez
29881	Yes	13950 CR 132	05/09/2022	Erath	Waggoner
					Green

29883	Yes	630 PR 718	05/10/2022	Erath		Joss
29884	Yes	700 CR 339	05/10/2022	Erath		Reed
29885	No	27311 Hwy 6	05/05/2022	Erath		Knowles
29892	Yes	5035 CR 299	05/16/2022	Erath		Gambrell
29887	No	PO Box 1827	05/09/2022	Erath		Galley
29889	No	5901 CR 7900	04/29/2022	Erath		Drum
14133	Yes	6090 E Hwy 6	05/18/2022	Erath		Sopha
29855	No	2204 High Point Dr	04/21/2022	Erath		Edwards
29861	Yes	PO Box 996	04/25/2022	Erath		Pickard
29957	Yes	PO Box 996	06/10/2022	Erath		Pickard
29852	Yes	1215 CR 277	04/19/2022	Erath	Brunson Land & Cattle LLC	Brunson
29837	Yes	2198 W Hwy 329	04/11/2022	Erath		Torres
29842	No	7711 CR 247	04/12/2022	Erath		Kiser
29838	Yes	3991 Holland Ave	04/12/2022	Erath		Vanderzande
29839	Yes	3991 Holland Ave	04/12/2022	Erath		Vanderzande
29895	Yes	7128 Misty Meadow Dr	05/16/2022	Erath		Nunez
29875	Yes	3715 CR 275	05/09/2022	Erath		Rothlisberger
29870	Yes	5403 Seminole Ct	05/03/2022	Erath		Geissler
29879	Yes	10417 CR 128	05/09/2022	Erath		Toves
29882	Yes	221 N Belknap	05/09/2022	Erath		Woolley
29877	Yes	3795 CR 299	05/09/2022	Erath	Radomski Revocable Trust	Radomski
30259	Yes	385 PR 1733, off CR 407	08/01/2022	Erath		Chandler
30258	Yes	302 Hill St	11/28/2022	Erath		Clary
30278	Yes	2357 CR 467	12/02/2022	Erath		Wade
30285	Yes	915 CR 338	12/08/2022	Erath		Coates
30287	Yes	2680 Buffalo Ridge Dr	12/11/2022	Erath		Austin
30289	Yes	720 Fathom Dr	12/13/2022	Erath		Alandt
30290	Yes	1701 Acorn Dr	12/13/2022	Erath		Mcfarland
7440	No	565 CR 330	12/13/2022	Erath	2007 Knudsen Family Trust	Knudsen
30306	Yes	1510 Glenwood Dr	12/28/2022	Erath		Wright
30292	Yes	550 S Harbin Dr #102	12/16/2022	Erath	Yarbrough Family Trust	Yarbrough
30301	No	1111 N Graham	12/21/2022	Erath	US Sand and Gravel	Ratiz
30302	No	1111 N Graham	12/21/2022	Erath	US Sand and Gravel	Ratiz
30303	No	1111 N Graham	12/21/2022	Erath	US Sand and Gravel	Ratiz
30304	No	1111 N Graham	12/21/2022	Erath	US Sand and Gravel	Ratiz
30201	Yes	2955 CR 408	10/14/2022	Erath		Howie
30227	Yes	445 CR 524	10/26/2022	Erath		McCluskey Tate
30229	Yes	PO Box 2274	10/28/2022	Erath		Hamlin
30231	Yes	2340 Grey Moore Drive	10/28/2022	Erath		Ferguson
30237	Yes	17264 FM 1018	11/04/2022	Erath		Lassig
30238	Yes	4755 Buffalo Ridge Dr	11/07/2022	Erath		Lee
30245	Yes	1731 CR 142	11/09/2022	Erath		Flatbush
30253	No	PO Box 165	11/16/2022	Erath		Moreno
30256	Yes	4100 N FM 157	11/22/2022	Erath		Rodriguez
29780	No	412 Doshier Lane	03/11/2022	Erath		Ripley
30189	Yes	863 PR 1424	10/07/2022	Erath		Boucher
30190	Yes	20888 S FM 219	10/07/2022	Erath		Russell

30183 No	404 Glennia Rd	09/29/2022	Erath	Yeater
30179 Yes	1280 Grace Lynn Ct	09/28/2022	Erath	Ariaga
30206 No	1387 Wildhorse Ln	10/17/2022	Erath	Filipot
30207 No	1690 W Lingleville Apt 5104	10/17/2022	Erath	Rivas
30208 Yes	3 Wooded Lane	10/18/2022	Erath	Pony Creek Ranch LLC
30193 Yes	5410 Buffalo Ridge Dr	10/13/2022	Erath	Tabor
30194 Yes	3650 Skinner Road	10/13/2022	Erath	Jick Properties LLC
30196 Yes	300 Throckmorton St	10/13/2022	Erath	Hardgrove
30197 Yes	11440 FM 847	10/13/2022	Erath	Tucker
30131 No	660 S Third Ave	09/09/2022	Erath	Thomas
30133 Yes	3750 Buffalo Ridge Dr	09/12/2022	Erath	Dawson
30122 Yes	PO Box 1052	09/08/2022	Erath	Geissel
30145 Yes	1325 Majestic Shore	09/16/2022	Erath	Rodriguez
30147 Yes	1385 W Swan	09/13/2022	Erath	Jordan
30148 Yes	PO Box 7422	09/16/2022	Erath	Neely
30140 Yes	3960 N Hwy 108	09/13/2022	Erath	Priddy
30141 No	4292 FM 2156	09/14/2022	Erath	Leyendekker
30171 No	5710 CR 419	08/12/2022	Erath	Freter
30172 No	421 Robin Rd	09/22/2022	Erath	Cherry II
30173 Yes	521 CR 140	09/21/2022	Erath	Bolton
30174 No	PO Box 1666	09/23/2022	Erath	Pence
30175 No	1131 N Lydia St	09/23/2022	Erath	Walker
30176 No	PO Box 2501	09/26/2022	Erath	Brown
30151 Yes	3003 CR 299	09/19/2022	Erath	Moore
30143 Yes	3300 FM 3208	09/16/2022	Erath	LND Investments LLC
30153 Yes	1015 CR 134	09/19/2022	Erath	Woodward
30156 Yes	6380 CR 303	09/19/2022	Erath	Bingham
30158 Yes	4408 Barnett Blvd	09/20/2022	Erath	Dosick Limited Properties
30161 Yes	715 Winchester Dr	09/20/2022	Erath	Watson
30162 No	840 CR 529	09/21/2022	Erath	Tamayo
30165 No	2635 CR 332	09/20/2022	Erath	Scott
30092 Yes	11499 FM 205	08/12/2022	Erath	Barstow
30081 No	4149 N FM 219	08/17/2022	Erath	Barreras
30082 No	PO Box 50	08/23/2022	Erath	Castaneda
30084 Yes	170 CR 223	08/23/2022	Erath	Tarver
30073 Yes	278 Bunkhouse Rd	08/18/2022	Erath	Kuebler
30074 Yes	4856 CR 419	08/19/2022	Erath	Moore
30219 Yes	4856 CR 419	10/21/2022	Erath	Moore
30077 Yes	2467 CR 162	08/19/2022	Erath	3D Farms LLC
30078 Yes	2467 CR 162	08/19/2022	Erath	3D Farms LLC
30079 Yes	2467 CR 162	08/19/2022	Erath	3D Farms LLC
30094 Yes	2699 CR 223	08/26/2022	Erath	Moore
30095 No	3682 CR 296	08/26/2022	Erath	Mayo
30096 No	1655 S FM 219	08/26/2022	Erath	Whitehead
30100 Yes	6501 S US Hwy 281	08/26/2022	Erath	Hernandez
30101 Yes	1209 Hwy 377	08/26/2022	Erath	Bray
30102 No	1711 Antelope Trail	08/26/2022	Erath	Martin Briseno, Inc. Briseno Barnes

30164	No	20812 FM 1730	09/22/2022	Erath		Mims
30159	No	20812 FM 1730	09/20/2022	Erath		Mims
30109	Yes	PO Box 38	09/02/2022	Erath		Allen
30110	Yes	PO Box 38	09/02/2022	Erath		Allen
30111	Yes	14917 Nightmist Rd	09/01/2022	Erath	Limestone Yucca Property Company LLC	Witt
30113	Yes	PO Box 83	09/01/2022	Erath		Freeman
30115	Yes	PO Box 156	09/01/2022	Erath	T & K Cowboy Investments LLC	Varnado

APPENDIX D

Well District	Well Exempt	Well Address	2022 Total Wells Permitted	Well Application Date	Well County	Well Owner/Company Name	Well Owner Last Name	Permit Status	Permit Original
29635 No		569 CR 177, Sidney, TX 76474	11/12/2021	Comanche	RWJ Wildlife Ranch, LLC	Jetton	Approved	01/06/2022	
29636 No		569 CR 177, Sidney, TX 76474	11/12/2021	Comanche	RWJ Wildlife Ranch, LLC	Jetton	Approved	01/06/2022	
29674 No		3920 CR 223, Stephenville, TX 76401	12/15/2021	Eraih	Niney-Seven Invest, LTD	Lovell	Approved	01/06/2022	
29687 No		PR 1487, Dublin, TX 76446	12/21/2021	Eraih	Conargo LLC	Volleman	Approved	01/06/2022	
29679 No		1045 Hill Valley Dr, Stephenville, TX 76401	10/16/2021	Eraih	Eter	Kurtz	Approved	01/06/2022	
29659 No		335 Chuckwagon Trail, Diamond C Ranch Estates Lot 15, Stephenville, TX 76401	11/29/2021	Eraih	Brunson	Stevens	Approved	01/06/2022	
29737 No		11168 FM 219, Clifton, TX 76634	01/28/2022	Bosque		Stevens	Approved	02/10/2022	
29743 No		CR 404 / CR 406, Comanche, TX 76442	01/28/2022	Comanche		Stevens	Approved	02/10/2022	
29744 No		CR 404 / CR 406, Comanche, TX 76442	01/28/2022	Comanche		Stevens	Approved	02/10/2022	
29745 No		CR 404 / CR 406, Comanche, TX 76442	01/28/2022	Comanche		Stevens	Approved	02/10/2022	
29746 No		CR 404 / CR 406, Comanche, TX 76442	01/28/2022	Comanche		Stevens	Approved	02/10/2022	
29747 No		CR 404 / CR 406, Comanche, TX 76442	01/28/2022	Comanche		Stevens	Approved	02/10/2022	
29748 No		CR 404 / CR 406, Comanche, TX 76442	01/28/2022	Comanche		Stevens	Approved	02/10/2022	
29749 No		CR 404 / CR 406, Comanche, TX 76442	01/28/2022	Comanche		Stevens	Approved	02/10/2022	
29702 No		1141 Pritchfork Ranch Rd, High Creek Ranch Lot 85, Coppavas Cove, TX 76522	01/10/2022	Comanche		Barvo	Approved	02/10/2022	
29039 No		Rodeo Way, Mustang Meadows Lot 21, Stephenville, TX 76401	01/24/2022	Eraih		Allen	Approved	02/10/2022	
29069 No		Rodeo Way Lot 22, Mustang Meadows, Stephenville, TX 76401	01/24/2022	Eraih		Allen	Approved	02/10/2022	
29076 No		Rodeo Way, Mustang Meadows Lot 13, Stephenville, TX 76401	01/24/2022	Eraih		Allen	Approved	02/10/2022	
29134 No		Rodeo Way, Mustang Meadows Lot 16, Stephenville, TX 76401	01/24/2022	Eraih		Allen	Approved	02/10/2022	
29135 No		Rodeo Way, Mustang Meadows Lot 19, Stephenville, TX 76401	01/24/2022	Eraih		Allen	Approved	02/10/2022	
29136 No		Rodeo Way, Mustang Meadows Lot 20, Stephenville, TX 76401	01/24/2022	Eraih		Allen	Approved	02/10/2022	
29736 No		FM 2870, Tojar, TX 76476	01/28/2022	Eraih		Johnson	Approved	02/10/2022	
29732 No		1155 Meadow Bend Circle, Stephenville, TX 76401	01/26/2022	Eraih		JH Hay Ranch LLC	Approved	02/10/2022	
29707 No		775 CR 204, Stephenville, TX 76401	01/19/2022	Eraih		Howle	Approved	02/10/2022	
29708 No		2305 CR 367, Dublin, TX 76446	01/19/2022	Eraih		Vanckenburg	Approved	02/10/2022	
29738 No		1170 CR 273, Stephenville, TX 76401	01/28/2022	Eraih		White	Approved	02/10/2022	
29726 No		222 Hosemans Dr, Stephenville, TX 76401	01/25/2022	Eraih		White	Approved	02/10/2022	
29751 No		3287 CR 284, Dublin, TX 76446	01/26/2022	Eraih		Justin Ferris Inc.	Approved	02/10/2022	
29742 No		1356 CR 176, Stephenville, TX 76401	01/28/2022	Comanche		COS STRDC 2021, LLC	Approved	02/10/2022	
29758 No		Ava Grace Ln, Ranches at Deer Crossing Lot 39, Dublin, TX	02/14/2022	Comanche		Mamola	Approved	03/03/2022	
14804 No		CR 222, CR 232, Gustine, 76455	02/01/2022	Comanche		Littlejohn	Approved	03/03/2022	
29376 No		27919 E Hwy 6, Hico, TX 76457	02/17/2022	Eraih		Borges	Approved	03/03/2022	
29729 No		7117 FM 1189, Upton, TX 76462	01/26/2022	Eraih		McDougal	Approved	03/03/2022	
29752 No		1145 Hill Valley Dr, Stephenville, TX 76401	02/01/2022	Eraih		Eter	Approved	03/03/2022	
29754 No		1215 CR 138, Stephenville, TX 76401	02/11/2022	Eraih		Lebron	Approved	03/03/2022	
29757 No		3867 CR 182, Stephenville, TX 76401	02/14/2022	Eraih		Valdez	Approved	03/03/2022	
29763 No		9640 FM 2303, Stephenville, TX 76401	02/18/2022	Eraih		Hall	Approved	03/03/2022	
29783 No		Ranches at Deer Crossing Lot 54, Dublin, TX 76446	03/08/2022	Comanche		Linebaugh	Approved	04/07/2022	
29797 No		2294 Hwy 3381, Comanche, TX 76442	03/02/2022	Comanche		Willis	Approved	04/07/2022	
29806 No		CR 258, Dublin, TX 76446	03/02/2022	Comanche		Keenrick	Approved	04/07/2022	
29780 No		Chuck Wagon Trail, Diamond C Ranch Estates Lot 17R, Stephenville, TX 76401	03/11/2022	Eraih		Ripley	Approved	04/07/2022	
29798 No		1865 PR 1233, Hico, TX 76457	03/21/2022	Eraih		Kuiper Dairy LLC	Approved	04/07/2022	
29799 No		1865 PR 1233, Hico, TX 76457	03/21/2022	Eraih		Kuiper Dairy LLC	Approved	04/07/2022	
29800 No		1865 PR 1233, Hico, TX 76457	03/21/2022	Eraih		Kuiper Dairy LLC	Approved	04/07/2022	
29801 No		1865 PR 1233, Hico, TX 76457	03/21/2022	Eraih		Kuiper Dairy LLC	Approved	04/07/2022	
29810 No		2250 CR 203, Stephenville, TX 76401	03/24/2022	Eraih		Lesley	Approved	04/07/2022	
29779 No		1585 CR 388, Stephenville, TX 76401	03/09/2022	Eraih		Jimenez	Approved	04/07/2022	
29505 No		695 CR 322, Comanche, TX 76442	04/18/2022	Comanche		Murzell	Approved	05/05/2022	
29557 No		695 CR 322, Comanche, TX 76442	09/07/2021	Comanche		Murzell	Approved	05/05/2022	
29691 No		695 CR 322, Comanche, TX 76442	04/18/2022	Comanche		Murzell	Approved	05/05/2022	
29846 No		19551 Hwy 36, Gustine, TX 76455	04/13/2022	Comanche		Artesian Ranch LLC	Approved	05/05/2022	
29847 No		19551 Hwy 36, Gustine, TX 76455	04/13/2022	Comanche		Artesian Ranch LLC	Approved	05/05/2022	
29848 No		19551 W Hwy 36, Gustine, TX 76455	04/13/2022	Comanche		Artesian Ranch LLC	Approved	05/05/2022	
29835 No		300 Ana Grace Lane, DeLeon, TX 76446	04/06/2022	Comanche		Hughes	Approved	05/05/2022	
29910 No		15070 FM 3025, Big Cedar Fields Lot 3, Stephenville, TX 76401	10/22/2021	Eraih		Big Cedar Investments LLC	Approved	05/05/2022	
29611 No		15070 FM 3025, Big Cedar Fields Lot 4, Stephenville, TX 76401	10/22/2021	Eraih		Big Cedar Investments LLC	Approved	05/05/2022	
29822 No		1680 CR 128, Stephenville, TX 76401	03/21/2022	Eraih		Yausi	Approved	05/05/2022	
29843 No		4611 S FM 219, Dublin, TX 76446	04/12/2022	Eraih		Blue Sky Farms	Approved	05/05/2022	
29844 No		4611 S FM 219, Dublin, TX 76446	04/12/2022	Eraih		Blue Sky Farms	Approved	05/05/2022	
29845 No		4611 S FM 219, Dublin, TX 76446	04/12/2022	Eraih		Blue Sky Farms	Approved	05/05/2022	
29856 No		10608 N Hwy 377, Stephenville, TX 76401	04/21/2022	Eraih		Wagon Road Ranch LLC	Approved	05/05/2022	
29836 No		4645 CR 299, Dublin, TX 76446	04/08/2022	Eraih		Iley	Approved	05/05/2022	

29855 No	11480 CR 370, Dublin, TX 76446	04/21/2022	Eraih	Edwards	Approved	05/05/2022
29842 No	7711 CR 247, Hico, TX 76457	04/12/2022	Eraih	Kiser	Approved	05/05/2022
29832 No	2630 CR 256, Stephenville, TX 76401	04/05/2022	Eraih	Pack	Approved	05/05/2022
29818 No	535 CR 430, Stephenville, TX 76401	03/30/2022	Eraih	Thornon	Approved	05/05/2022
29819 No	1715 CR 153, Bluff Dale, TX 76433	03/31/2022	Eraih	Sewell	Approved	05/05/2022
29921 No	135 PR 2657 Walnut Springs, TX 76690	05/20/2022	Bosque	Hughes	Approved	06/02/2022
29108 No	FM 1702, CR 270, Energy, TX 76452	05/19/2022	Comanche	Brand	Approved	06/02/2022
29866 No	3450 CR 434, Proctor, TX 76446	04/28/2022	Comanche	Andersen	Approved	06/02/2022
29871 No	151 Alicia Ct, Ranches at Deer Crossing Lot 419, Dublin, TX 76446	05/06/2022	Comanche	Seley	Approved	06/02/2022
29907 No	1007 cr 445, Deleon, TX 76444	05/17/2022	Comanche	Morris	Approved	06/02/2022
29908 No	CR 445, Deleon, TX 76444	05/17/2022	Comanche	Morris	Approved	06/02/2022
29909 No	CR 445, Deleon, TX 76444	05/17/2022	Comanche	Morris	Approved	06/02/2022
29913 No	CR 127 / CR 129, Rising Star, TX 76471	05/18/2022	Comanche	Medford	Approved	06/02/2022
29914 No	CR 127 / CR 129, Rising Star, TX 76471	05/18/2022	Comanche	Medford	Approved	06/02/2022
29915 No	CR 127 / CR 129, Rising Star, TX 76471	05/18/2022	Comanche	Medford	Approved	06/02/2022
29916 No	CR 127 / CR 129, Rising Star, TX 76471	05/18/2022	Comanche	Medford	Approved	06/02/2022
29917 No	CR 127 / CR 129, Rising Star, TX 76471	05/18/2022	Comanche	Medford	Approved	06/02/2022
29918 No	CR 127 / CR 129, Rising Star, TX 76471	05/18/2022	Comanche	Medford	Approved	06/02/2022
29919 No	CR 127 / CR 129, Rising Star, TX 76471	05/18/2022	Comanche	Medford	Approved	06/02/2022
29910 No	Meadow Ln, Ranches at Deer Crossing, Lot 26, Deleon, TX 76444	05/05/2022	Comanche	Cochran	Approved	06/02/2022
29911 No	529 Comanche CR 335, Dublin, TX 76446	05/18/2022	Comanche	Stewart	Approved	06/02/2022
29859 No	800 Buffalo Creek Dr, Fvant, TX 76525	05/20/2022	Compell	Ledesma	Approved	06/02/2022
29906 No	3047 N FM 116, Copperas Cove, TX 76532	05/17/2022	Compell	Shepardson	Approved	06/02/2022
29887 No	4835 CR 164, Stephenville, TX 76401	05/09/2022	Eraih	Galley	Approved	06/02/2022
29889 No	Meadow Bend Circle, Stephenville, TX 76401	04/29/2022	Eraih	Drum	Approved	06/02/2022
29888 No	3885 CR 522, Stephenville, TX 76401	04/29/2022	Eraih	Biglin	Approved	06/02/2022
29789 No	4695 CR 153, Bluff Dale, TX 76433	05/14/2022	Eraih	Northcut	Approved	06/02/2022
29885 No	5925 CR 236, Hico, TX 76457	05/05/2022	Eraih	Knowles	Approved	06/02/2022
29911 No	4830 CR 401, Dublin, TX 76446	05/18/2022	Eraih	Stevens	Approved	06/02/2022
29922 No	Ava Grace Ln, Ranches at Deer Crossing, Lot 26, Deleon, TX 76444	05/25/2022	Comanche	Thomte	Approved	07/07/2022
29931 No	Ava Grace Ln, Ranches at Deer Crossing Lot 22, Deleon, TX 76444	05/31/2022	Comanche	White	Approved	07/07/2022
29954 No	101 Goodnight Trail, Copperas Cove, TX 76522	06/08/2022	Compell	Alexander	Approved	07/07/2022
29940 No	825 CR 48, Gatesville, TX 76528	06/07/2022	Compell	Briles	Approved	07/07/2022
18791 No	17298 S Hwy 281, Hico, TX 76457	06/01/2022	Eraih	Osinga	Approved	07/07/2022
29970 No	16686 FM 205, Stephenville, TX 76401	05/27/2022	Eraih	Deatherage	Approved	07/07/2022
29778 No	3565 CR 188, Stephenville, TX 76401	03/07/2022	Eraih	Techentime	Approved	07/07/2022
29972 No	354 Bird Song Ct, Stephenville, TX 76401	06/22/2022	Eraih	Lott	Approved	07/07/2022
29823 No	CR 398, Dublin, TX 76446	04/01/2022	Eraih	Bell	Approved	07/07/2022
30023 No	PR 1380, Morgan, TX 76671	07/20/2022	Bosque	Ryan Jr	Approved	08/04/2022
29996 No	Hwy 6 / CR 2495, Hico, TX 76457	07/01/2022	Bosque	Schouten	Approved	08/04/2022
29740 No	2955 FM 1496, Dublin, TX 76446	01/28/2022	Comanche	Patterson	Approved	08/04/2022
30018 No	CR 490, Deleon, TX 76444	07/06/2022	Comanche	Barfoot	Approved	08/04/2022
30030 No	1657 Hwy 67, Dublin, TX 76446	07/19/2022	Comanche	Forson	Approved	08/04/2022
29993 No	CR 186, Deleon, TX 76444	07/01/2022	Comanche	Flora	Approved	08/04/2022
29995 No	CR 129, Rising Star, TX 76441	07/01/2022	Comanche	Bosna	Approved	08/04/2022
29739 No	2955 FM 1496, Dublin, TX 76446	07/21/2022	Comanche	Patterson	Approved	08/04/2022
30026 No	CR 115, Comanche, TX 76442	07/01/2022	Comanche	Taylor	Approved	08/04/2022
30027 No	CR 115, Comanche, TX 76442	07/01/2022	Comanche	Hardy	Approved	08/04/2022
30039 No	Ava Grace Ln, Ranches at Deer Crossing, Lot 38, Deleon, TX 76444	07/22/2022	Comanche	Hardy	Approved	08/04/2022
29989 No	Ava Grace Ln, Ranches at Deer Crossing Lot 33, Deleon, TX 76444	06/30/2022	Comanche	Leal	Approved	08/04/2022
29986 No	112 FM 182, Clifton, TX 76634	06/29/2022	Comanche	Meyer	Approved	08/04/2022
29762 No	588 PR 928, Stephenville, TX 76401	02/18/2022	Eraih	Pigeon Road Ranches LLC	Approved	08/04/2022
30011 No	1040 Hill Valley Dr, Stephenville, TX 76401	07/05/2022	Eraih	Beddell	Approved	08/04/2022
30012 No	10717 US 67, Stephenville, TX 76401	07/08/2022	Eraih	City of Stephenville	Approved	08/04/2022
30013 No	10717 US 67, Stephenville, TX 76401	07/08/2022	Eraih	City of Stephenville	Approved	08/04/2022
30014 No	10717 US 67, Stephenville, TX 76401	07/08/2022	Eraih	City of Stephenville	Approved	08/04/2022
30015 No	10717 US 67, Stephenville, TX 76401	07/08/2022	Eraih	City of Stephenville	Approved	08/04/2022
30016 No	10717 US 67, Stephenville, TX 76401	07/08/2022	Eraih	City of Stephenville	Approved	08/04/2022
29985 No	Buffalo Ridge Dr, Legends of Buffalo Ridge, Phase III, Ranch 50, Stephenville, TX 76401	06/29/2022	Eraih	Jones	Approved	08/04/2022
30005 No	1990 CR 208, Stephenville, TX 76401	06/29/2022	Eraih	Sharks	Approved	08/04/2022
30031 No	14250 FM 3025, Stephenville, TX 76401	07/07/2022	Eraih	Crawley	Approved	08/04/2022
30040 No	232 PR 2162, Irtell, TX 76649	07/19/2022	Eraih	Squires	Approved	08/04/2022
30065 No	303 PR 1385, Morgan, TX 76671	08/17/2022	Bosque	Curry	Approved	09/08/2022
30090 No	Hwy 6, 150 FM 854, Valley Mills, TX 76689	08/25/2022	Bosque	Hatada Enterprises Inc	Approved	09/08/2022
30091 No	1696 FM 217, Valley Mills, TX 76689	08/25/2022	Bosque	Hatada Enterprises Inc	Approved	09/08/2022
30043 No	2513 CR 304, Comanche, TX 76442	08/26/2022	Comanche	Creech	Approved	09/08/2022

30048 No	Ava Grace Ln, Ranches at Deer Crossing, Lot 52, DeLeon, TX 76444	08/05/2022	Comanche	Bustos	Approved	09/08/2022
30066 No	Augustus Ln, Ranches at Deer Crossing, Lot 77, DeLeon, TX 76444	08/17/2022	Comanche	Weidner	Approved	09/08/2022
30051 No	1020 Blakey Rd, Gatesville, TX 76528	08/02/2022	Convell	Wagner	Approved	09/08/2022
30096 No	10110 S FM 219, Dublin, TX 76446	08/26/2022	Eraih	Hernandez	Approved	09/08/2022
30081 No	4149 N FM 219, Dublin, TX	08/17/2022	Eraih	Barreras	Approved	09/08/2022
30102 No	640 PR 1650, Dublin, TX 76446	08/26/2022	Eraih	Barnes	Approved	09/08/2022
30053 No	112 CR 486, Stephenville, TX 76401	08/09/2022	Eraih	Hunter	Approved	09/08/2022
29723 No	9625 Hwy 220, Hico, TX 76457	08/26/2022	Eraih	Morales	Approved	09/08/2022
11276 No	838 CR 260, Stephenville, TX 76401	07/25/2022	Eraih	Moser	Approved	09/08/2022
30064 No	Hai Mesa Ct, Legends of Buffalo Ridge Ranch 27, Stephenville, TX 76401	08/17/2022	Eraih	Hill	Approved	09/08/2022
30082 No	2929 PR 1317, Dublin, TX 76446	08/23/2022	Eraih	Castaneda	Approved	09/08/2022
30095 No	3682 CR 296, Dublin, TX 76446	08/26/2022	Eraih	Whitehead	Approved	09/08/2022
30085 No	25686 N FM 219, Stephenville, TX 76401	08/24/2022	Eraih	Brown	Approved	09/08/2022
30119 No	Hwy 174, Koppell, TX 76652	08/26/2022	Bosque	Dulick	Approved	10/06/2022
30132 No	147 PR 2161, off CR 2160, The Ranches at Spring Creek, Lot 85, Iredell, TX 76649	09/19/2022	Bosque	Lynn	Approved	10/06/2022
30137 No	CR 3625, Gilfong, TX 76634	09/09/2022	Bosque	Briercroft 8, LP	Approved	10/06/2022
30157 No	486 CR 2210, Iredell, TX 76649	09/20/2022	Bosque	Golightly	Approved	10/06/2022
30129 No	5736 Hwy 6 E, DeLeon, TX 76444	09/09/2022	Comanche	Stockman	Approved	10/06/2022
30166 No	275 CR 459, DeLeon, TX 76442	09/16/2022	Comanche	Simon	Approved	10/06/2022
30167 No	275 CR 459, DeLeon, TX 76442	09/22/2022	Comanche	Simon	Approved	10/06/2022
30168 No	275 CR 459, DeLeon, TX 76442	09/16/2022	Comanche	Simon	Approved	10/06/2022
30169 No	275 CR 459, DeLeon, TX 76442	09/16/2022	Comanche	Simon	Approved	10/06/2022
30170 No	275 CR 459, DeLeon, TX 76442	09/16/2022	Comanche	Simon	Approved	10/06/2022
30125 No	1220 Meadow Bend Circle, The Meadows, Lot 15, off FM 3025, Stephenville, TX 76401	09/08/2022	Comanche	Herbst	Approved	10/06/2022
30174 No	290 Round Up Court, Stephenville, TX 76401	09/23/2022	Eraih	Perice	Approved	10/06/2022
30175 No	1145 Chuck Wagon Trail, Stephenville, TX 76401	09/23/2022	Eraih	Walker	Approved	10/06/2022
30163 No	Meadow Bend Circle, The Meadows, Lot 14, Stephenville, TX 76401	09/21/2022	Eraih	Hodges	Approved	10/06/2022
30165 No	1114 CR 335, Dublin, TX 76446	09/20/2022	Eraih	Scott	Approved	10/06/2022
30131 No	CR 330, The Ranches at Oakcrest Valley Tract 10, Dublin, TX 76446	09/09/2022	Eraih	Thomas	Approved	10/06/2022
30162 No	840 CR 529, Dublin, TX 76446	09/21/2022	Eraih	Tamayo	Approved	10/06/2022
30141 No	5010 FM 2156, Dublin, TX 76446	09/14/2022	Eraih	Levendeker	Approved	10/06/2022
30172 No	1685 Overhook Ridge, Bluff Dale, TX 76433	09/22/2022	Eraih	Cherry II	Approved	10/06/2022
30171 No	1075 CR 494, Stephenville, TX 76401	08/12/2022	Eraih	Fretter	Approved	10/06/2022
30159 No	6331 CR 385, Dublin, TX 76446	09/20/2022	Eraih	Mims	Approved	10/06/2022
30164 No	6331 CR 385, Dublin, TX 76446	09/22/2022	Eraih	Mims	Approved	10/06/2022
30130 No	5736 Hwy 6 E, DeLeon, TX 76444	09/09/2022	Comanche	Stockman	Approved	10/07/2022
30192 No	20275 FM 56, Koppell, TX 76652	10/10/2022	Bosque	Walker Russell	Approved	11/03/2022
30178 No	117 PR 2161, Iredell, TX 76649	09/28/2022	Bosque	Providencea	Approved	11/03/2022
30210 No	3635 FM 1238, Iredell, TX 76649	10/19/2022	Bosque	Golightly	Approved	11/03/2022
30214 No	500 CR 419, DeLeon, TX 76444	10/20/2022	Comanche	Emmons	Approved	11/03/2022
30215 No	500 CR 419, DeLeon, TX 76444	10/20/2022	Comanche	Emmons	Approved	11/03/2022
30216 No	2701 CR 450, 2701 CR 446, DeLeon, TX 76444	10/20/2022	Comanche	Phinney	Approved	11/03/2022
30056 No	2701 CR 450, 2701 CR 446, DeLeon, TX 76444	10/20/2022	Comanche	Phinney	Approved	11/03/2022
30202 No	1145 CR 113, Comanche, TX 76442	10/14/2022	Comanche	Willis	Approved	11/03/2022
30191 No	1409 Durcan Rd, Copperate Cove, TX 76522	10/07/2022	Convell	Maypole	Approved	11/03/2022
30212 No	5105 FM 116, Gatesville, TX 76528	10/21/2022	Convell	Star 2R Ranch, LLC	Approved	11/03/2022
28154 No	500 CR 419, Gorman, TX 76454	10/20/2022	Eastland	Emmons	Approved	11/03/2022
30213 No	500 CR 419, DeLeon, TX 76444	10/20/2022	Eastland	Emmons	Approved	11/03/2022
30183 No	20304 S US Hwy 377, Dublin, TX 76446	09/29/2022	Eraih	Yeater	Approved	11/03/2022
30207 No	435 Cattle Drive, Stephenville, TX 76401	10/17/2022	Eraih	Rivas	Approved	11/03/2022
30206 No	380 Collier Ranch Rd, Stephenville, TX 76401	10/17/2022	Eraih	Filipot	Approved	11/03/2022
30176 No	24835 N US Hwy 377, Stephenville, TX 76401	09/26/2022	Eraih	Brown	Approved	11/03/2022
30252 No	CR 2375, Hwy 6, Meridian, TX 76665	11/16/2022	Bosque	Mesa Ranch Partners, LP	Approved	12/08/2022
30246 No	518 CR 468, DeLeon, TX 76444	11/14/2022	Comanche	Carlton	Approved	12/08/2022
30233 No	262 CR 136, Comanche, TX 76462	09/08/2022	Comanche	Hicks	Approved	12/08/2022
26098 No	1450 Lincoln Dr, Stephenville, TX 76401	11/23/2022	Eraih	Enkindle Properties LLC	Approved	12/08/2022
30240 No	CR 138 / FM 2481, Stephenville, TX 76401	11/08/2022	Eraih	Kuiper Cows LLC	Approved	12/08/2022
30241 No	CR 138, FM 2481, Stephenville, TX 76401	11/08/2022	Eraih	Kuiper Cows LLC	Approved	12/08/2022
30242 No	CR 138 / FM 2481, Stephenville, TX 76401	11/08/2022	Eraih	Kuiper Cows LLC	Approved	12/08/2022
30253 No	46740 FM 2481, Hico, TX 76457	11/16/2022	Eraih	Moreno	Approved	12/08/2022

APPENDIX E



Master Naturalist
Nature Fest
October 8, 2022



Event Vistal Mountain Wildlife
Management Group
Presentation
10-15-2022

May 11, 2022

Michael Berry
Texas A&M AgriLife Extension Service
101 W Central, Suite B101
Comanche, TX 76442


To Whom It May Concern,

It is still early, but we wanted everyone to get the date on their calendars. This year we will be hosting the Central Texas Irrigation Summit here in Comanche County on December 13th, 2022. We are working with agriculture producers, agriculture committees, and irrigation specialists to put together an excellent program with some of the top-industry irrigation specialists presenting.

We will be offering the opportunity for irrigation and agriculture businesses to visit and exhibit their products at the trade show. If you would be interested in having a booth and helping to sponsor the event, I have included a vendor sheet. Several counties are working on making this program successful. We are expecting a very large crowd from Comanche and the surrounding counties.

Please find a flyer and vendor sheet included. I appreciate your support of agriculture in Comanche County and central Texas. If you have any questions or if I can be of any assistance, please do not hesitate to give me a call.

Best regards,



Michael Berry
County Agent-Agriculture, Comanche County
Office: 325-356-2539
Email: mwberry@ag.tamu.edu

APPENDIX F

Rules Committee Meeting Agenda Topics

Monday, February 28, 2022

MTGCD Office, 930 Wolfe Nursery Rd, Stephenville

Items to be Discussed:

1. Spacing Rules and Exceptions
2. Operating Permits
3. Hearing Notices
4. Voluntary Metering Program

Spacing Rules and Exceptions

Rule 7.4 Spacing and Location of New Permitted Wells – for well casing diameter up to 4 inches, minimum distance from existing registered or permitted wells and between proposed wells is 300 feet. We have an exception to spacing requirements if the proposed well will produce groundwater from a different aquifer than the neighboring wells, but many times that is not an option. We recently added an exception to our rules where a waiver can be signed by neighboring landowners who have wells within 300 feet. But there may be a time where a neighbor will refuse to sign the waiver. Should we consider lowering the distance to 200 feet or less if the well will produce under a certain amount?

Also, 10.2 (h) may have to be amended or clarified to only provide notice by certified mail if the exception is based on drilling in a separate aquifer. The other exception which requires a signed waiver should not also require a certified letter to the same persons who signed the waiver. Or should they?

Operating Permits

Rule 5.9 (c) - “If the Board votes to issue a permit, the well can be drilled according to the terms and conditions included in the Board’s motion to approve issuance of the permit. Once the well has been drilled and the well logs have been filed with the District in accordance with Rule 5.16, the District will issue the Operating Permit and the well may be operated as set forth in the permit.”

- This is not a rule change but more a change in procedure. Operating Permits in the past have been issued the date of the board meeting (when they are approved) and then the

well is drilled and put into operation. We sometimes have issues getting the well logs in a timely manner in order to refund the permit deposit. If we don't actually issue the permit until we receive the well log, that may take care of the problem. But we would need to make sure that the drillers and the permit applicants understand that they are not able to operate the well until then. Should we issue a "Permit to Drill" to the driller at the board meeting and then the actual "Operating Permit" to the landowner after the well log is received from the driller?

Other sections that may need to be clarified include the following:

Definition of "Operating Permit" – current definition is: "a permit required by the District for drilling, equipping, completing, substantially altering, operating, or producing groundwater from any non-exempt water well for which a Grandfather Permit or amendment thereto has not been issued by the District or timely applied for and awaiting District action."

Rule 5.2 (d) – "If the preliminary decision is that the well is not exempt, no person may drill, equip, complete, or substantially alter the well without first obtaining the appropriate permit or amendment thereto from the District."

Rule 5.5 (b) – "An Operating Permit is required by the District for drilling, completing, substantially altering, operating, or producing groundwater from any non-exempt well for which a Grandfather Permit, or amendment thereto has not been issued by the District or timely applied for and awaiting District action."

Rule 5.5 (c) (1) (B) "The initial Operating Permit shall include a condition that the permittee begin producing in accordance with the terms and conditions of the permit within nine months from the date of issuance, unless the applicant has applied for and been granted an extension." – need to clarify if the date of issuance is the date of the Board approval or after the well logs are received.

Hearing Notices

Rule 10.2 (d) (2) "provide notice to the county clerk of Comanche, Erath, Bosque, and Coryell Counties, whereupon such county clerk shall post the notice on a bulletin board at a place convenient to the public in the county courthouse."

Since we cover 4 counties, there may be an exception to posting requirements where we can post on our website and not have to post at each courthouse. Also, is it required to mail the notice to each permit applicant?

Voluntary Metering Program

Proceed to Drill Option:

Page 3: c. "The existing wells and the new wells on the property must be metered at the well owner's expense." – change wording to clarify if each well must have its own individual meter.

Page 3: d. “The well owner must file a meter installation form to have District staff either inspect the meter sealing or place the seal on the meter. Production from any of the wells may not resume until after the seal is placed on the meter.” - discuss process of meter sealing

Page 3. e. “Meter readings must be submitted to the District on a monthly basis for a minimum of one (1) calendar year from the date the meters are installed and sealed.”

Page 3: g. “A new Operating Permit issued prior to the drilling of the new well is valid only for the one (1) calendar year period from the date the meters are installed and sealed. After the one (1) calendar year period has ended, district staff will review the final meter readings for the year and determine whether the well owner produced less than the maximum amount authorized and if so, District staff will calculate the sum total amount of groundwater that the well owner may apply for (the difference between the maximum amount authorized to be produced from all wells and what the well owner actually produced from all wells during the one (1) calendar year period. “

Page 3: h. “If the well owner produced less than the maximum amount authorized, district staff will issue a new Operating Permit that authorizes production from the newly drilled well and that includes the sum total amount of groundwater that the well owner was authorized to apply for based on the meter readings from all wells from the one (1) year period.”

Page 3: i. “the well owner must continue to submit meter readings to the District on a quarterly basis from the time the new OP is issued and thereafter.”

Page 3: B. Requirement to File Form in Deed Records – “the well owner is required to file a restrictive covenant in the deed records of the county where the wells are located... the well owner is required to provide proof that the form has been properly filed in the deed records to the District. The purpose of this filing in the deed records is to put prospective purchasers of the property on notice that the wells are participating in the Voluntary Metering Program and that failure to continue participation in the program will require certain wells to be capped or plugged.”

Page 5: III. Meter Installation and Sealing

The well owner is required to submit a form to the District reporting that the meter has been installed and is ready to be sealed. The well owner cannot begin producing from the metered well(s) until the meter has been sealed. Only an approved meter installer or District staff is authorized to seal a meter. Removal of meter for repairs – the record of production during the time that a meter has been removed from the well for repair will be calculated on a 24x7 basis.

PROPOSED UPDATE

Diameter(s)	Minimum distance (feet) between proposed wells and existing registered or permitted wells
Well casing up to 4" and column pipe up to 1.5"	200
Well casing up to 4" and column pipe up to 2"	250
Well casing up to 4" and column pipe over 2"	300
Well casing up to 5"	400
Well casing up to 6"	500
Well casing up to 7"	600
Well casing up to 8"	700
Well casing up to 10"	800
Well casing greater than 10"	1,000

APPENDIX G

Middle Trinity Groundwater Conservation District (/)

Who or What is Middle Trinity Groundwater Conservation District Anyway?

Middle Trinity Groundwater Conservation District (/blog?
author=5a205d6d5e0ed8f1cf339b4c) · August 16, 2022 (/blog/2022/12/28/who-or-what-is-
middle-trinity-groundwater-conservation-district-anyway)

Formally, Middle Trinity Groundwater Conservation District (MTGCD) is a political subdivision of the State of Texas that has the authority to regulate the spacing of water wells, the production from water wells, or both under the Texas Constitution, Article III, Section 52 or Article XVI, Section 59.

Understandably, this definition portrays the district as the "water police", but in reality, we were established to aid in protecting groundwater rights of district landowners. The State of Texas operates under the Rule of Capture, which can be quite different than our neighboring states. The **Rule of Capture** grants landowners the legal right to capture the water beneath their property unless extreme water waste or malice occurs. In general terms, the largest casing, biggest pump, and deepest well would and could dominate beneath the surface. That is where the district steps in daily. Each new well is processed by our staff to confirm that adequate space is available from well head to well head to minimize neighbor pumping interference. The district staff also calculates the allowable gallons per minute annually, according to the amount of contiguous acreage, and number of wells on the property. The calculations are based on the scenario of pumping 24/7, 365 days a year. Within the State of Texas well registration and permitting of non-exempt wells is required within a groundwater conservation district.

All Texas groundwater conservation districts are regulated by TCEQ and Texas Water Development Board through monitoring and management plan evaluations. MTGCD and other districts play a critical role in legislative bills to ensure groundwater protection and conservancy. There are almost 100 groundwater districts throughout the State of Texas. Each work together with representatives through groundwater management areas, regional planning groups, and the Texas Alliance for Groundwater Districts. Representatives from water municipalities, utilities, and other city or county personnel also join the districts to evaluate the growing water needs across the state.

MTGCD was originally formed through a local petition process by Erath and Comanche Counties in May 2004. Bosque joined in November 2009 and Coryell County followed suit, June 2010. During the establishment phase of the district, all rules were created according to Chapter 36 of the Texas Water Code, the needs presented by its residents, and aquifer characteristics. The district continues to serve the residents within each county by well water level monitoring, free well water quality testing, free well capping and plugging, educational programming, 4-H Water Ambassador Program supporter, and scholarship opportunities for senior high school students.

If you would like to learn more about the district, join us for our monthly board meetings or stay up to date on district activities by visiting us at www.middletrinitygcd.org (<http://www.middletrinitygcd.org>) or Facebook: @middletrinitygcd.

Remember every drop counts!

♥ 0 Likes

Newer Post

Notice of Permit Hearing and Board Meeting
(</blog/2022/8/28/notice-of-permit-hearing-and-board-meeting>)

Older Post

Notice of Permit Hearing and Board Meeting
(</blog/2022/7/25/notice-of-permit-hearing-and-board-meeting>)

CONTACT US (</CONTACT-US>)

MIDDLE TRINITY GROUNDWATER CONSERVATION DISTRICT, 930 NORTH
WOLFE NURSERY ROAD, STEPHENVILLE, TX, 76401, UNITED
STATES (254)965-6705

Powered by Squarespace (<http://www.squarespace.com?>

[channel=word_of_mouth&subchannel=customer&source=footer&campaign=4fd1028ee4b02be53c65dfb3](http://www.squarespace.com?channel=word_of_mouth&subchannel=customer&source=footer&campaign=4fd1028ee4b02be53c65dfb3))

Ranch Tails

by Genie & Zack Zacharias



Sheriff's deputy dies in wildfires



Capital Highlights
By Gary Borders
TEXAS PRESS ASSOCIATION

An Eastland County Sheriff's deputy died Thursday as wildfires swept through several small Texas communities west of Dallas, destroying at least 50 homes and charring more than 54,000 acres as of Sunday.

Deputy Sgt. Barbara Fenley died while going door to door warning people to flee, according to the Austin American-Statesman.

Sgt. Fenley ran off a smoke-covered road and was engulfed in the fire, the sheriff said.

Several wildfires merged to form what is now known as the Eastland Complex fire. The blaze started last Thursday afternoon and in less than three hours destroyed 86 houses in Carbon, a town of just 272 residents in Eastland County, about 120 miles west of Dallas.

Gov. Greg Abbott issued a disaster declaration for 11 counties in response to the wildfires.

"I commend the hard work and selfless acts of thousands of first responders and firefighters who are risking their own lives to protect our communities," Abbott said. "I also ask Texans to join me in praying for those who have been affected by these wildfires, including Eastland County Deputy Barbara Fenley, who was tragically killed while trying to save lives."

Two dozen teachers added to task force

The Texas Education Agency has added two dozen teachers to its recently formed Teacher Vacancy Task Force. TEA faced criticism when the original 28-member panel only contained two teachers, with high-level administrators making up the rest.

The task force was formed at the behest of Abbott in response to a growing shortage of teachers across the state. Its goal is to "better understand the significant staffing challenges facing Texas public schools and to make comprehensive recommendations to address these issues," according to TEA.

Josue Torres of Forney, an elementary school math teacher from Dallas ISD, will serve as chair of the task force.

"The reason I got into education is because I believe that a student's zip code shouldn't determine his or her fate," Torres said. "This task force has the ability to recommend the needed changes and innovative solutions necessary to ensure all Texas students have access to the high-quality educators they deserve."

See MTGCD page 4

See Capital page 9

Take a break from despair



Rustic Ramblings

By Dr. Genie Ellis Zacharias
THE CLIFTON RECORD

I rarely paid close attention to the news until recent years. It wasn't that I didn't want to or wasn't interested. But there was no way I could control any of it, so I focused on what was happening in my own little world. That was enough to handle most of the time. I simply didn't have room for much more. Things have changed in the last few years, and I did watch more news and keep

up with social media for a while. Then I stopped being so vigilant about it, because politics and people became nasty, and everything grew pretty upsetting for a variety of reasons.

I've limited most of my social media to close friends, family and folks I've known for years. Or people whose posts I just enjoy. Never had much time to sit around and read about those I don't know, view endless cute animal videos and so forth. Not that I don't like them. Who doesn't like cute animals? Sometimes, the things my grown kids' friends post on Instagram don't even make sense to me. It's like they're speaking another language. And anyone who knows me well is aware that I ignore or delete most of the stuff that comes my way via Facebook.

I try hard to ignore all

the terribly sad posts about missing and lost people and pets that are nowhere near Bosque County. They might be halfway across the world, and yet, they end up on my phone or computer screen aimed at and attempting to elicit an emotional response from me. ---And from all of you as well. Many of these are "click bait" posts hoping to elicit comments that can be mined for our personal information and may end up putting us on lists for targeted advertising or getting us hacked. I never respond to those posts. It's better not to, even if I did have a Chatty Cathy doll when I was a kid or play kick the can in the neighborhood or whatever. I don't want to see posts showing a pitiful child in a hospital bed with details of a terrible illness--- or an animal in a shelter. Many of those stories are made up and the pictures stolen and used to grab your attention and cause you to comment. And if you do, they have your name! I don't even want to read most of the sad stories on all subjects that I can't possibly do anything about. Or the tear-jerker stories. Or the requests for donations to a hundred different things. I could go broke just donating to worthy causes for people's

birthdays. Not that any of these things are bad--- if they're on the level. It's just that there are too many of them. I just don't have the emotional capacity to process all of them.

And now there are posts concerning this horrible war Russia's waging on Ukraine's civilian population and the resulting death, injuries and devastation. I'm seeing cities worldwide lighting up at night in blue and yellow. Of artists painting murals with the colors of Ukraine. Of people singing of this tragedy. Of people making art to raise awareness. And sadly, very few of these admirable attempts will do a damn thing to actually help the suffering people. Perhaps they increase donations for humanitarian aid. I hope so. I also hope the money donated reaches those in need.

Please be very wary when donating to charities online, even those you might have known of all your life. Some are total scams. There's plenty of information available about which well-known charities and foundations actually pass your money along to the people you want to help. And also which charities use most of their received

donations to simply fund their own bureaucracies and pay their CEOs huge salaries. Do research to assure that you're giving wisely--- to any charity at any time.

Now, terrible fires have ripped through East Texas leaving people homeless in our own state. Entire towns have burned away. This is tragic. Pictures of the devastation are as bad as or worse than images of war-torn and bombed Ukraine. There's overwhelming loss here too. All this and more constantly appears on televisions, computers and phones. So here's the thing. The human brain wasn't meant to withstand such unending bombardment of despair. Do yourself a favor. If you must watch, take sanity breaks from it. I know I will. I must. It's as simple as that.

Genie Ellis Sills Zacharias, Ed.D. is a Bosque County resident who returned to a family property after years in New Orleans, New York and Florida. She is a writer/artist/cartoonist who holds a doctoral degree from New York University and is writing a book about the minor catastrophes of life.

Who is Middle Trinity Groundwater Conservation District anyway?



MTGCD

By Stephanie Keith
Education & Public Relations
THE CLIFTON RECORD

Formally, Middle Trinity Groundwater Conservation District is a political subdivision of the State of Texas that has the authority to regulate the spacing of water wells, the production from water wells, or both under the Texas Constitution, Article III, Section 52 or Article XVI, Section 59.

Understandably, this definition portrays the district as the "water police," but in reality, we were established to aid in protecting groundwater rights of district landowners. The State of Texas operates under the Rule of Capture, which can be quite different than our

neighboring states. The Rule of Capture grants landowners the legal right to capture the water beneath their property unless extreme water waste or malice occurs. In general terms, the largest casing, biggest pump, and deepest well would and could dominate beneath the surface. That is where the district steps in daily. Each new well is processed by our staff to confirm that adequate space is available from well head to well head to minimize neighbor pumping interference. The district staff also calculates the allowable gallons per minute annually, according to the amount of contiguous acreage, and number of wells on the property. The calculations are based on the scenario of pumping 24/7, 365 days a year. Within the State of Texas well registration and permitting of non-exempt wells is required within a groundwater conservation district.

All Texas groundwater conservation districts are regulated by TCEQ and Texas Water Development Board through monitoring

and management plan evaluations. MTGCD and other districts play a critical role in legislative bills to ensure groundwater protection and conservancy. There are almost 100 groundwater districts throughout the State of Texas. Each work together with representatives through groundwater management areas, regional planning groups, and the Texas Alliance for Groundwater Districts. Representatives from water municipalities, utilities, and other city or county personnel also join the districts to evaluate the growing water needs across the state.

MTGCD was originally formed through a local petition process by Erath and Comanche Counties in May 2004. Bosque joined in November 2009 and Coryell County followed suit in June 2010. During the establishment phase of the district, all rules were created according to Chapter 36 of the Texas Water Code, the needs presented by its

The Clifton Record

Serving Bosque County Since 1895

OFFICE HOURS: Monday - Friday, 8 a.m. - 5 p.m.
Closed Weekends.

P.O. Box 531
310 West Fifth Street,
Clifton, Texas 76634-1611
Telephone: (254) 675-3336
Fax: (254) 675-4090
Email: editor@cliftonrecord.com
The Clifton Record Online:
www.BosqueCountyToday.com

SUBSCRIPTION PRICE: Bosque County, one year: \$46;
Texas, one year: \$53; Out of State \$58. Give old address when
requesting change of address.
Per Copy Price: 75 cents.

POSTMASTER: Please send address change to
The Clifton Record

STAFF

- Rita Hamilton - Publisher
- Ashley Barner - Editor
- Brook DeZavala - Reporter
- Kim Patrick - Marketing Consultant
- Kat Brooks - Business Manager
- Dr. Genie Ellis Zacharias - Columnist

THE CLIFTON RECORD welcomes letters of up to 150 words on any public issue. Any letter that exceeds the word limit may not be considered for publication. We publish only original letters addressed to The Clifton Record. An address and daytime phone number must be included so the author's identity can be verified. No letters will be published until authorship is confirmed. Those who write letters are asked to limit their entries to one per month. All letters are subject to editing. The Clifton Record reserves the right to decline publication of a submission.

NOTICE TO THE PUBLIC: Any error or erroneous reflection upon the character, standing or reputation of any person, firm or corporation which may appear in this newspaper will be gladly corrected upon being brought to the attention of the management.

DEADLINES for PUBLICATION in THE CLIFTON RECORD are as follows: All requests for classifieds, legal notices, public notices and display ads must be submitted by 5 p.m. the Friday before publication. Questions, requests or comments email office@meridiantribune.com. Letters and/or any other submission for editorial content must be in by 5 p.m. the Friday before publication. Questions, requests or comments email editor@thecliftonrecord.com.

THE CLIFTON RECORD and www.BosqueCountyToday.com, as well as any reasonable derivative of these names, are trademarks of Bosque County Publishing, LP and use of these trademarks without the express written consent of Bosque County Publishing, LP is strictly prohibited. The entire contents of each issue of THE CLIFTON RECORD and www.BosqueCountyToday.com are protected under the Federal Copyright Act. Reproduction of any portion of any issue will not be permitted without the express permission of Bosque County Publishing, LP.

COMANCHE NEWS



Tip a Cop for Special Olympics

On March 26th, 2022, from 5:00 PM to 9:00 PM, the Harvest Restaurant located at 112 North Austin Street in Comanche, Texas, is hosting a Special Olympics (Tip-a-Cop) event along with Athletes from the Special Olympics, representatives and officers of the Comanche Police Department. Any funds donated during this event will be going toward the Special Olympics Texas and their athletes.

Various restaurant locations all across the Lone Star State will be hosting Tip A Cop Local Week fundraising events for Special Olympics Texas. Local officers from all across the state will exchange uniforms for aprons and will serve tables for tips, which all will be donated to Special Olympics Texas at the end of the shift.

Area 14 Special Olympics Track and Field Volunteer Sign up

The Comanche Police Department and the Comanche High School is partnering with the Special Olympics of Texas on Saturday, May 7th, 2022 beginning at 9:00 AM, to have a Track & Field Area 14 competition at the Comanche High School. Anyone who wish to sign up to volunteer may follow the link <https://forms.gle/8mFTV4joMAQW6rpeA>.

Please only select ONE volunteer position you would like to do. There are limited spots for each position. If you sign up for a position that has already been filled, I will reach out to you about other volunteer roles for this event. Everyone interested will have a role on this day! Thank you for your support!

We will have a volunteer meeting at 8:30 am to go over volunteer roles! If you have any questions feel free to email at jcarter@so.tx.org or call (512) 788-4039.

Comanche County CRIME STOPPERS

Comanche County Crime of the Week

On March 11, 2022, a door and two mirrors were stolen from a Peterbilt water truck parked in the 15000 block of Hwy 36 in Gustine.

If anyone has any information concerning this offense please contact Comanche County Crime Stoppers at 325-356-3737, or text "crimes" including the word "Comanche" in the body of the text.

For tips that lead to the arrest and indictment of the subjects described above, we pay a cash reward, up to \$1000.00. Please note crime stoppers does not want any information which could identify you, just information regarding the crime. Your identity will always remain anonymous.



THE BIG TOP IS COMING: The Culpepper & Merriweather Circus is coming to Comanche on Friday, March 25th to the City Park located at 1200 Comanche Trail with shows at 5:00 and 7:30 PM. This year, we're very excited to bring you our brand new 2022 performance featuring Big Cats presented by Trey Key.

March Sales Tax Allocations show increase for Comanche

The City of Comanche reports a sales tax rebate increase for March. The net payment for the month is \$85,381.12, up 25.43% compared to the payment the prior year of \$68,066.92.

The City of De Leon has a net payment this period of \$33,460.71, up 24.27% from the previous year's payment of \$26,925.49.

The City of Gustine has a net payment this period of \$1,781.58, down 29.20% from the previous year's payment of \$2,516.48.

Cross Plains- up 14.73%	Hamilton- up %
Brownwood- up 2.42%	Hico- up 14-27%
Early- up 36.210%	Dublin- up 16.45%
Blanket- up 1.10%	Stephenville- up 17.15%
Gorman- up 7.83%	Goldthwaite- up 13.28%
Rising Star- down 5.21%	San Saba- down 0.76%

Middle Trinity Groundwater Conservation District-- what is it?

By Stephanie Keith

Formally, Middle Trinity Groundwater Conservation District (MTGCD) is a political subdivision of the State of Texas that has the authority to regulate the spacing of water wells, the production from water wells, or both under the Texas Constitution, Article III, Section 52 or Article XVI, Section 59.

Understandably, this definition portrays the district as the "water police", but in reality, we were established to aid in protecting groundwater rights of district landowners. The State of Texas operates under the Rule of Capture, which can be quite different than our neighboring states. The Rule of Capture grants landowners the legal right to capture the water beneath their property unless extreme water waste or malice occurs. In general terms, the largest casing, biggest pump, and deepest well would and could dominate beneath the surface. That is where the district steps in daily. Each new well is processed by our staff to confirm that adequate space is available from well head to well head to minimize neighbor pumping interference. The district staff also calculates the allowable gallons per minute annually, according to the amount of contiguous acreage, and number of wells on the property. The calculations are based on the scenario of pumping 24/7, 365 days a year. Within the State of Texas well registration and permitting of non-exempt wells is required within a groundwater conservation district.

All Texas groundwater conservation districts are regulated by TCEQ and Texas Water Development Board through monitoring and management plan evaluations. MTGCD and other districts play a critical role in legislative bills to ensure groundwater protection and conservancy. There are almost 100 groundwater districts throughout the State of Texas. Each work together with representatives through groundwater management areas, regional planning groups, and the Texas Alliance for Groundwater Districts. Representatives from water municipalities, utilities, and other city or county personnel also join the districts to evaluate the growing water needs across the state.

MTGCD was originally formed through a local petition process by Erath and Comanche Counties in May 2004. Bosque joined in November 2009 and Coryell County followed suit, June 2010. During the establishment phase of the district, all rules were created according to Chapter 36 of the Texas Water Code, the needs presented by its residents, and aquifer characteristics. The district continues to serve the residents within each county by well water level monitoring, free well water quality testing, free well capping and plugging, educational programming, 4-H Water Ambassador Program supporter, and scholarship opportunities for senior high school students.

If you would like to learn more about the district, join us for our monthly board meetings or stay up to date on district activities by visiting us at www.middletrinitygcd.org or Facebook: @middletrinitygcd.

Remember every drop counts!

PUBLIC NOTICE

The Planning & Zoning Commission/Zoning Board of Adjustment will be holding a public hearing on 04/04/2022 at the Comanche City Hall, 101 E Grand Ave at 12:00 noon for the purpose of considering a request for a Special Exemption/Waiver for the property located at 801 W Wrights Ave, Comanche, Texas 76442. The property is currently located in a R1 Single Family Residence District. The request is for a Special Exception/Waiver for the construction of a privacy fence on the property line at a height of 6 feet over the height requirements in the Zoning regulation.

City Pool undergoing improvements

The Comanche City Pool is undergoing improvements as approved by the city council. The pool will have its surface sandblasted and after the surface is sandblasted, they will fix all issues followed by a recoat as well as brand new filters and pool equipment. Watch for the opening date (as scheduled) to be the Saturday of the Memorial Day weekend.

The pool was closed in the 2020 season due to the pandemic and closed in 2021 due to needed repairs along with continued pandemic concerns.

Newburg Cemetery Association to meet

Newburg Cemetery Association Annual Meeting will be 11 a.m. Saturday, March 26, 2022 at the Newburg Community Center. There will be a business meeting followed by a covered dish meal. We will be voting in new officers and we hope that everyone attends in order to vote. Both President and Vice President is best served by a local person since they need to be available to check on the cemetery and see that it is kept up as well in the future as it has been in the past. Donations for upkeep of the cemetery are appreciated.

Hargrove benefit in De Leon

There will be a benefit for Melissa Hargrove on April 9, 2022 in De Leon. Melissa has cervical cancer and is undergoing radiation and chemo treatments in Weatherford and Ft. Worth daily. The benefit will be at Prado's Café at 424 North Texas Street, De Leon, Texas 76444 on April 9 from 4 pm to 10 pm.

There will be a barbecue dinner from 4 to 6 pm and a live and silent auction as well as music by JODY NIX and the TEXAS COWBOYS. Melissa is the daughter of Glenda Hargrove. For more information contact BJ Abels at 325.979.4704



The Big Top is Coming!

The Culpepper and Merriweather Circus will be at the City Park on Friday, March 25th

Newburg Cemetery Association to meet

Newburg Cemetery Association Meeting will be Saturday, March 26, 2022 at 11 a.m. at the Newburg Community Center.

Tip a Cop on March 26

On March 26th, 2022, from 5:00 PM to 9:00 PM, the Harvest Restaurant located at 112 North Austin Street in Comanche, Texas, is hosting a Special Olympics (Tip-a-Cop) event along with athletes from the Special Olympics and the Comanche Police Department.

Food Truck Rodeo

The Food Truck Rodeo will be Saturday, March 26 at the Comanche Roping Arena. There will be food trucks, vendors and free kids' activities!

Downtown Happenings

Sippin' in the Sunshine is April 2nd from Noon to 4 p.m. on the Historic Comanche County Courthouse Square.

Comanche Market

The April Comanche Market will be April 2 from 9 am to 1 pm in historic downtown Comanche.

Revival: April 3rd - 6th



at: East Side Baptist Church

Evangelist Herman Cramer will be the guest speaker at East Side's Revival beginning Sunday, April 3rd. Morning service begins at 10:50 am and the evening services Sun-Wed will be at 6:30 pm each evening.

Who is Herman Cramer? At an early age, Herman sought success and after high school, he began farming with 40 acres of leased land. By the time he was 28 yrs old he was farming over 3,000 acres in the Rio Grande Valley. Herman was "successful" by the world's standards, but by "God's standard"... he was "lost". It was about this time he had a dramatic personal encounter with Jesus Christ... this encounter resulted in a total change in his lifestyle. Almost immediately, he sensed God calling him to the ministry. After one year, he left farming and gave himself totally to God.

He graduated from Southwestern Seminary in Ft Worth and pastored for five years before entering evangelism. Herman has been conducting meetings throughout Texas for the past 40 years with an average of 35-38 revivals a year. Most of the revivals are in churches he has been at before.

Herman Cramer preaches the Word... plain, simple, and pure. He is easy to understand by all: from those who's never attended church to those that are in church often. He is committed to seeing the lost saved and to seeing the church spiritually renewed with a fresh vision and commitment.

Everyone is invited to the Revival Services. East Side is located across from the Comanche Jr High School. Come and bring your family and friends.

12 12 12 12 12 12 12 12 12 12 12 12

Celebrate and shop in honor of RHONDA's 12th Anniversary

April 4th-9th get \$10 off a \$100 purchase or more!

WELCOME TO COMANCHE NEW CHAMBER BUSINESS RHONDA'S THRIFT

Comanche Maidens HOOPS BASKETBALL CHAMPIONS INC.

Go Thrifting! Rhonda's Thrift Shop 1206 East Central, Comanche 254.979.6196

12

ANNIVERSARY

THANKS TO COMANCHE FOR 12 GREAT YEARS!

12 12 12 12 12 12 12 12 12 12 12 12

Stream all of your winter favorites with no data caps, no thresholds and no throttling.

254-893-1000 **Notelcom** comanchefiber.net **FIBER**

CITY LOOKING FOR HELP

The City of Comanche is looking for contractors who are interested in helping/assisting qualified recipients of the Voucher Clean-Up Program recently passed by the Comanche City Council." Please contact Assistant Chief Brian Dirickson at 325 356 3074 or by email: bdirickson@ci.comanche.tx.us

Who or what is MTGCD anyways?

Stephanie Keith
MTGCD Education/Public Relations Coordinator

Formally, Middle Trinity Groundwater Conservation District (MTGCD) is a political subdivision of the State of Texas that has the authority to regulate the spacing of water wells, the production from water wells, or both under the Texas Constitution, Article III, Section 52 or Article XVI, Section 59.

Understandably, this definition portrays the district as the "water police", but in reality, we were established to aid in protecting groundwater rights of district landowners.



The State of Texas operates under the Rule of Capture, which can be quite different than our neighboring states. The Rule of Capture grants landowners the legal right to capture the water beneath their property unless extreme water waste or malice occurs. In general terms, the largest casing, biggest pump, and deepest well would and could dominate beneath the

surface. That is where the district steps in daily. Each new well is processed by our staff to confirm that adequate space is available from well head to well head to minimize neighbor pumping interference. The district staff also calculates the allowable gallons per minute annually, according to the amount of contiguous acreage, and number of wells on the property. The calculations are based on the scenario of pumping 24/7, 365 days a year. Within the State of Texas well registration and permitting of non-exempt wells is required within a groundwater conservation

district. All Texas groundwater conservation districts are regulated by TCEQ and Texas Water Development Board through monitoring and management plan evaluations. MTGCD and other districts play a critical role in legislative bills to ensure groundwater protection and conservancy. There are almost 100 groundwater districts throughout the State of Texas. Each work together with representatives through groundwater management areas, regional planning groups, and the Texas Alliance for Groundwater Districts. Representatives


from water municipalities, utilities, and other city or county personnel also join the districts to evaluate the growing water needs across the state.

MTGCD was originally formed through a local petition process by Erath and Comanche Counties in May 2004. Bosque joined in November 2009 and Coryell County followed suit, June 2010. During the establishment phase of the district, all rules were created according to Chapter 36 of the Texas Water Code, the needs presented by its residents, and aquifer characteristics. The district continues to serve the

residents within each county by well water level monitoring, free well water quality testing, free well capping and plugging, educational programming, 4-H Water Ambassador Program supporter, and scholarship opportunities for senior high school students.

If you would like to learn more about the district, join us for our monthly board meetings or stay up to date on district activities by visiting us at www.middletrinitygcd.org or Facebook: @middletrinitygcd. Remember every drop counts!

Tarleton creates \$5.4M band endowment



1 submitted graphic

The sale of 1,166 acres of the Dennis G. Hunewell Ranch will fund a \$5.4 million endowment for band scholarships, instruments and uniforms at Tarleton State University. The university retained the portion of the ranch that houses its observatory.

Dennis G. Hunewell, Military Band for more than two decades, left a University's esteemed powerful legacy that is still

felt today. The sale of 1,166 acres of his ranch just southwest of Stephenville will fund a \$5.4 million endowment for band scholarships, instruments and uniforms. The sale was approved by The Texas A&M System Board of Regents in November and finalized in January.

"This is a game changer for us," said Dr. David Robinson, Tarleton Director of Bands. "Our vision for our band program is to grow in size and prominence, and we are excited that the university shares this vision. This new funding will allow us to be more competitive in recruiting as we grow our program into the NCAA

Division I model." Born in 1876 in Elk, Kan., Hunewell was Tarleton's second band director, serving from 1920 until 1942. In 1929 with the onset of the Great Depression, finances

threatened the band's future, but Hunewell worked with the Department of Military Science to obtain a complete set of 28 instruments from the U.S. War Department. Constantly touring with the band, Hunewell visited

small towns and almost every county in Texas. His charges played at Tarleton Day at the 1922 State Fair, for a live radio broadcast over WBAP in 1924, and at

BAND, Page B6

Public Notice

2022 WARRANT RESOLUTION NOTICE

OUR RECORDS INDICATE THAT YOU HAVE AN OUTSTANDING FINE WITH DUBLIN MUNICIPAL COURT.
IF YOU CONTACT THE COURT BETWEEN MARCH 20 THROUGH MARCH 26, YOU MAY BE ELIGIBLE TO HAVE YOUR WARRANT REDUCED. PLEASE CONTACT THE COURT IMMEDIATELY TO RESOLVE YOUR CASE.

PLEASE PAY YOUR OUTSTANDING FINES NOW

CALL: 254-445-3348

ONLINE: WWW.CI.DUBLIN.TX.US

MAIL: 213 E BLACKJACK, DUBLIN TX 76446

Almaguer, Tracy Jane
Anaya, Jose A
Aranda, Adam Lee
Armstrong, Nora K
Arreguin, Juan
Baker, Angel Marie
Baker, Angel Marie
Barron, David Jr
Barron, Juan C
Barron, Juan C
Bushman, Mechele Lee
Caballero, Ruben
Cagle, Weston Riley
Cameron, Brent Wayne
Cameron, Gabrielle Marie
Carranza, Edward M
Carrillo, Diego Edgar
Cato, Gregory A
Chapa, Martin Bilsen
Chilcutt, Kyli D
Clafin, Kaleb K
Cockerell, John Paul
Collins, Kayleigh Blake
Conboy, Megan Nicole
Cruz, Zachary Joe
Daniel, Jared
Davis, Savanna C
De La Cruz, Carlos
De La Fuente, Cytalli
Derryberry, Zane D
Duncan, Jeremy James
Duran, Karyna
Emerson, Coleman Pynes
Escamilla, Mario
Felan, Alexandria Lee
Ferin, Robles
Flora, Savannah Raven
Fraire, Derrick Christopher
Frausto, Lucy Ann
Fuentes, Daniel
Fulton, Shaylee Christine
Galvan, Rafael Iii
Garay, Arturo
Garcia, Daniel
Garcia, Zaidy Amor
Garza, Rosario Villarreal
Gesegnet, Keith Brian
Gibson, Robert Glen
Gomez, Noemi
Gonzales, Andrea Nicole
Gonzales, Brenda
Gonzales, Christian
Gonzales, Claudia Yvette
Gonzales, Fidel
Gonzales, Maria Esperaza
Gonzales, Mario
Gonzalez, Anna K
Gonzalez, Brenda
Govea-Barron, Tony A
Grubb, Katherine Elizabeth

Guardiola, Eddie
Guzman Soto, Ramiro
Alexei
Hatley, Chandice Maurine
Head, Marvin Joseph
Hemphill, David Brandon
Hernandez, Angel Obed
Hernandez, Brisseidy
Hernandez, Edgar Omar
Hernandez, Fabiola
Hernandez, Jose Roberto
Hernandez, Julian
Hernandez, Robert G
Herrera, Candice Lynn
Hinds, Stacy K
Hinds, Stacy K
Horn, Nicholas Randall
Ivy, Brent Clay
Jenkins, Albert Jaqua
Johnson, Thomas M
Jones, Jonathan Rafael
Justice, Arthur Lee
Kelley, Levi Cody
Kielman, Kyle Layne
Kilgore, Rachel Elaine
Labrado, Juan Avery
Lawson, Dustin Lynn
Liggatt, Trenton W
Lopez, Jesus
Lorano, Solorzano, Nancy,
Elizabeth
Macies, Juana
Maddox, Jeremiah Bailey
Magdlena, Chavez
Martin, Jeri Dean
Martin, Keith Joseph
Martinez, Carlos Luna
Martinez, Jacob
Mayhall, Dakota Wayne
Mccartney, Joseph Allen
Middlebrooks, Wayman Earl
Mitchell, Anthony David
Moncrief, Amanda Nicole
Monreal, Bernard Lynn
Montesdeoca, Gilbert
Moore, David Franklin
Morales-Guzman, Lucia
Moreno, Veronica L
Mulloy, Patricia Ann
Oglesby, Joseph Verne
West
Olalde, Orlena Silvia
Olvera, Yudi
Ordover, Jose
Ordonez, Kedwin
Padron, Vanessa M
Pantoja, Teresa
Parrack, Charles Edward
Patterson, Leslie Dianne
Peacock, Ryan Lee

Phillips, Justin Trey
Piedra, Cuauhtemoc
Ramirez, Arturo
Rangel, Julia Balles
Rathers Dixon, Louis Oneal
Raulston, Jamie Lynn
Rawls, Javone Douglas
Reno, Michael W
Rodriguez, Humberto
Rodriques, Jimmy Glen
Rosa, Alexander Ismael
Roy, Mccormick
Salazar, Armando
Sanchez Robison, Dezarae
Lashelle
Sanchez, Guillermo
Sanchez, Julio Cesar
Sanders, James Darrell
Sanders, Zachary N
Saucedo, Estela Rincon
Severian, Christina Maria
Shive, Charles Jason
Smith, Rachel R
Sotelo Jr, Alejandro
Spoon, Christopher Mark
Spoon, Christopher Mark
Stephanie, Toledo
Stephens, Amanda
Rebecca
Stephens, Justin
Stone, Jennifer Jo
Tatum, Rachel Carlene
Taylor, Claud Thomas Allen
Tello, Hector Javier
Tlapa, Guadalupe
Torres, Javier
Torres, Jose Luis
Torres, ManuEl Iii
Trejo, Felix
Trejo, Julian C
Turner, Thomas James
Valdez, Jose
Valdez, Raul Meza
Valle, Daniel Stanley
Valle, Maria Angelica
Vargas, Jose J
Vasquez, Adrian Alberto
Vasquez, Diana
Vasquez, Evangelina
Velasquez, Brandon
Velasquez, Johnathan
Walton, Leesa Marie
Ward, Lucas Mckane
Watson, Johnny Ray
Weaver, Christopher Shane
Wherland, Donavon Michael
Wilkerson, Scott Alan
Wilkerson, Scott Alan
Williams, Clayton Dean
Williams, Tremaine Devonte

Public Notice

CITATION BY PUBLICATION

STATE OF TEXAS

TO: VICKI E. JONES, her heirs and assigns

"You have been sued. You may employ an attorney. If you or your attorney (does) do not file a written answer with the clerk who issued this citation by 10 A.M. on the Monday next following the expiration of 20 days after you were served this citation, a default judgment may be taken against you. In addition to filing a written answer with the clerk, you may be required to make initial disclosures to the other parties of this suit. These disclosures generally must be made no later than 30 days after you file your answer with the clerk. Find out more at TexasLawHelp.org. The PETITION FOR SALE OF REAL PROPERTY TO SATISFY FINAL JUDGMENT filed by, Petitioner's Attorney, Scott C. Faciane, was filed in the District Court of Erath County, Texas, on 1/26/2022, numbered CV37161 and entitled CLARESSA ZOOROB VS VICKI E. JONES.

ALL THAT CERTAIN 22.68-ACRE TRACT OF LAND OUT OF THE STEPHEN SMITH SURVEY, A-682, ERATH COUNTY, TEXAS AND MORE PARTICULARLY DESCRIBE BY METES AND BOUNDS ON EXHIBIT "A" TO THE CORRECTION GENERAL WARRANTY GIFT DEED IN THE JUDGMENT RENDERED ON DECEMBER 29, 2021.

"Issued and given under my hand and seal of the Court at Stephenville, Texas, this the 2nd day of March, A.D., 2022.

Wanda Greer, District Clerk
Erath County, Texas

BY: *[Signature]*
JAN BROWN, Deputy
Erath County Courthouse Annex
Room 108
Stephenville, Texas 76401



Public Notice

CITATION BY PUBLICATION

THE STATE OF TEXAS

To any Sheriff or any Constable within the state of Texas-Greetings:

You are hereby commanded to cause to be published once in the Dublin Citizen, printed in Erath County, Texas the accompanying citation, of which the herein below following is a true copy.

TO: The Unknown Heirs of Gwendolyn Louise Shafer, Deceased, Cause No. P10031 --GREETING Defendants in the cause described in this citation.

You, and each of you, are hereby commanded to appear before the County Court at Law of Erath County, Texas, in the County Courtroom at the Donald R. Jones Justice Center of said County in the City of Stephenville, Erath County, Texas, such appearance to be at or before 10 a.m. on the first Monday after the expiration of ten days from the date of service, exclusive of the day of such service, which date of service shall be the date of publication that this newspaper bears, and which appearance shall be at such time on such Monday, by filing a written answer to the Application To Declare Heirship, contesting same, should they or any of them desire to do so, which Application, at such 10 o'clock hour and such place, will be acted on, said Application having been filed by Mike Shafer in said Court on January 12, 2022, and now pending there, in a proceeding on the probate docket of said Court, styled "In the Estate of Gwendolyn Louise Shafer, Deceased," the file number of which Application and the docket number of which proceeding is P10031, the nature of such Application being declare heirship of Gwendolyn Louise Shafer, Deceased.

Given under my hand and the seal of said Court, at office in the City of Stephenville, this 19th day of March, 2022.

[Signature]
Gwinda Jones, Clerk of the County Court at La Erath County, Texas
100 W. Washington
Stephenville, Texas 76401

(SEAL)



By: *[Signature]*
Deputy



Junk & Disorderly Market / Citywide Garage Sale April 9

The City of Gatesville Convention and Visitors has announced that the Junk & Disorderly Market and Citywide Garage Sale event will be held on April 9th.

Registration is now open for vendors who are interested in reserving a space at the Gatesville Civic Center and for individuals and groups holding garage sales in and around Gatesville.

Vendor spaces at the Civic

Center range from \$50 for an indoor booth to \$25 for barn and parking lot spaces. There is no fee to register a garage sale. Those will be listed on the VisitGatesvilleTX website and Facebook page and will be posted at the Civic Center.

Online registration is available at VisitGatesvilleTX.com/junk-disorderly. For questions, contact Cheri Shepherd at (254) 499-0102.

YARD OF THE MONTH



COURTESY PHOTO

Keep Gatesville Beautiful chose the home of Ann Miller (pictured with her son, Roger Miller) at 302 Leon as **Yard of the Month for March**. This beautiful home has been in their family since it was built 71 years ago on property that belonged to Ann's mother-in-law. The Millers raised their family in this home. With post oak trees, St. Augustine grass and the boxwood bushes that stay green all winter, the home and yard look great regardless of the season.

OUR WATER

What is Middle Trinity Groundwater Conservation District?



STEPHANIE KEITH
Editor's Note: Stephanie Keith has served as the education and public relations coordinator for Middle Trinity Groundwater Conservation District for the last five years. During her time at the district, she has established multiple educational programs ranging from classroom lessons to presentations for civil organizations.

as the "water police," but we were actually established to aid in protecting groundwater rights of district landowners. MTGCD was formed through a local petition process in May 2004. All rules were developed according to Chapter 36 of the Texas Water Code, the needs presented by its residents, and aquifer characteristics. District staff process each new well to confirm adequate spacing is available from wellhead to wellhead to minimize neighbor pumping interference. Within the State of Texas, well registration and permitting of non-exempt wells is required within a groundwater conservation district.

The district continues to serve the residents within its four counties, Erath, Comanche, Bosque and Coryell, by well water level monitoring, well registration and permitting, free well water quality testing, free well capping and plugging, educational programming, 4-H Water Ambassador Program supporter and scholarship opportunities.

If you would like to learn more about the district, join us for our monthly board meetings or stay up to date on district activities by visiting us at www.middletrinitygcd.org or Facebook: @middletrinitygcd.

Remember, every drop counts!

Formally, Middle Trinity Groundwater Conservation District is a political subdivision of the State of Texas that has the authority to regulate the spacing of water wells, the production from water wells, or both under the Texas Constitution, Article III, Section 52, or Article XVI, Section 59.

Understandably, this definition portrays the district

Popular insect repellent plants

Homeowners choose plants for their properties based on a number of variables. Some may be into growing their own foods, while others desire their gardens to be an awe-inspiring mélange of bright colors and alluring scents. There's no wrong reason to plant a fresh garden, but some plants offer extra benefits, such as repelling insects.

Insects can be a nuisance and a threat to individuals' overall health. According to the American Academy of Family Physicians, insect-borne diseases are viral and bacterial illnesses that develop from insect bites. Mosquitoes, sand flies and fleas are some examples of insects that can pass on disease. Fever, chills, headache, and muscle soreness are just a few of the more common symptoms linked to insect-borne diseases.

The good news for avid gardeners is that certain plants can help repel insects and provide the additional benefits like fresh food and aesthetic appeal that so many people love.

and moths are not fans of this aromatic and colorful member of the mint family. Bees tend to be drawn to lavender, a durable plant that many garden centers recommend in areas prone to drought or hot summers without much precipitation.

MINT

Mint is another plant that is instantly recognizable for its aroma. But mint lovers may not realize that it's also great for keeping ants

at bay. Mint also can be used to repel mosquitoes, but gardeners with no experience planting mint should plant it in pots. That's because the Farmers Almanac notes mint is an especially aggressive spreader that can quickly take over a garden. Separating mint in pots can prevent it from bullying its way into other plants' domains.

LEMONGRASS

Lemongrass is a tropical grass that's so fragrant it's

often used in perfumes. Lemongrass contains citronella, which many people associate with repelling mosquitoes. A potted lemongrass plant can repel these unwanted guests, keeping them away from decks, porches and/or patios all summer long.

CHRYSANTHEMUMS

The Farmers' Almanac® recommends using chrysanthemums, which repel a range of insects from bedbugs to fleas to ants, as border plants around a home. That's because they contain the natural insecticide pyrethrin, which can serve as something of an insect-repelling boundary around a home.

Insects are unwanted guests around a home each spring, summer and fall. Certain plants can help repel insects and serve as an eco-friendly alternative to insecticides.



BASIL

The aroma of fresh basil is enough to compel any gardener to make a place for it in their garden. But there's more to fresh basil than its scent, as the Farmers Almanac notes it can be used to repel mosquitoes and moths.

LAVENDER

Fleas, flies, mosquitoes,

Corral a crabgrass infestation

Crabgrass is one lawn problem that can compromise the look of an otherwise lush lawn. Thankfully, crabgrass can be controlled without much effort.

Identifying crabgrass

Crabgrass is a weed that grows in areas of a lawn that are bare or where the grass is thin. Crabgrass gets its name from its appearance, as it grows from the center outward and mimics the look of crab legs emerging from the center shell.

The growth of crabgrass

Crabgrass is an annual plant. That means a crabgrass infestation that's problematic once the mercury rises in the summer will die out in late fall or early winter. But crabgrass germinates in the spring, so homeowners will want to take steps to prevent it long before it becomes an eyesore in summer.

How to corral crabgrass

Application of a pre-emergent herbicide before

crabgrass seeds can germinate is an effective way to eliminate it. The timing of that application can be tricky, as jumping the gun and applying the herbicide too early can prove fruitless. The same goes for applying herbicides too late. Crabgrass will likely still grow if the herbicide is applied too early or too late. Experts may recommend applying a pre-emergent herbicide when soil temperatures approach 55 F.

Chemical treatment may be applied after crabgrass has already grown in, but this option requires careful application to avoid killing surrounding healthy grass. Crabgrass can be pulled out by hand, but such an approach can be physically daunting. That's especially so because crabgrass thrives when the weather is hot and dry. So homeowners who intend to pull crabgrass by hand can decrease their risk of dehydration or heat-related illness by drinking plenty of water and pulling the grass during early morning or evening hours when the sun is lower and temperatures are more mild.

Crabgrass can compromise the look of an otherwise healthy lawn. But various strategies can eliminate crabgrass and restore a lawn without much effort on the part of homeowners.

DELIVERY AVAILABLE

WHITT Building Supplies

Complete line of metal building systems plus a wide range of building materials

COMMERCIAL • INDUSTRIAL • AGRICULTURAL • RESIDENTIAL

METAL ROOFS • METAL BUILDINGS • FENCING SUPPLIES

SCREWS • INSULATION	PURLIN • PIPE
SAKRETE • CULVERTS	SUCKER ROD
REBAR • I BEAM	CATTLE PANELS
FLATBAR • CHANNEL	BARBED WIRE
SLICK ROD	NET WIRE
SQUARE TUBING	PLUMBING SUPPLIES
ANGLE IRON	ROLL UP DOORS
RECTANGLE TUBING	WALK THRU DOORS

1411 N. Hwy. 36 Bypass | Gatesville, Texas 76528

Give us a call for all your project needs, large or small!

254-865-2190

Locally Owned & Operated
Brandon Latham | Brandon@wbsupplies.com
Free Estimates

Mid-Tex Plumbing
Residential & Commercial

Master License No. 42617

Tyler Powell
254-223-3551

Zach Hodges
254-383-6267

120 Reno Rd.
Gatesville, TX 76528

midtexplumbing@gmail.com

RUDY'S REPAIR & REMODEL, LLC

CENTRAL TEXAS' ORIGINAL REPAIR COMPANY

"Yes! We Do That Too!"

Office: 254-791-0899

24 HOUR WATER EXTRACTION
www.rudysrepairandremodel.com

• Add-ons	• Drywall Repairs & Retexture
• Kitchen & Bathroom	• Paint & Stain
• Flooring	• Mobile Welding
• Concrete Work	

APPENDIX H

PLUGGING REPORT

A. WELL IDENTIFICATION AND LOCATION DATA

1) OWNER

Name Randy Binfer	Address 484 FM 2136	City Clifton	State TX	Zip 76634
-----------------------------	-------------------------------	------------------------	--------------------	---------------------

2) WELL LOCATION

County Bosque	Physical Address 484 FM 2136	City Clifton	State TX	Zip 76634
-------------------------	--	------------------------	--------------------	---------------------

3) Owner's Well No.	4) Lat. 31.819646	5) Long. -97.633193	Well Tracking#
---------------------	--------------------------	----------------------------	----------------

6) Type of Well Water Monitor Injection De-Watering Other:

Driller, Pump Installer, or Landowner performing the plugging operations must locate and identify the location of the well using a Global Positioning System (GPS) or Internet Mapping Website and provide the accurate Latitude and Longitude Coordinates in sections 4 and 5 above.

B. HISTORICAL DATA ON WELL TO BE PLUGGED (IF APPLICABLE)

7) Driller: **Unknown** License No.: **N/A**

8) Drilled **N/A** 9) Diameter of hole **4** Inches 10) Total depth of well **120** feet.

C. CURRENT PLUGGING DATA

11) Date well plugged: **12/29/2022**

13) Name of Licensee or Well Owner performing the plugging: **Owner**

License No. **N/A** Variance #

12) REMOVE ALL REMOVEABLE CASING

Please check box beside the method of plugging used

- Tremie pipe cement from bottom to top.
- Tremie pipe bentonite from bottom to 2 feet from surface, cement top 2 feet.
- Pour in 3/8 bentonite chips when standing water in well is less than 100 feet depth, cement top 2 feet.
- Large diameter (36 inches or greater) well filled with clay material from top to bottom.
- Other describe in comments below

14) CASING AND CEMENT DATA RELATIVE TO THE PLUGGING OPERATIONS

CASING LEFT IN WELL

DIAMETER (inches)	FROM (feet)	TO (feet)	REMARKS
4	-120	Ø	

CEMENT/BENTONITE PLUG(S) PLACES IN WELL

FROM (feet)	TO (feet)	THICKNESS (feet)	REMARKS
-120	-12	16	Bentonite
-12	-2		

COMMENTS

Disinfected well with chlorine

D. VALIDATION OF INFORMATION INCLUDED IN FORM

certify that I plugged this well (or the well was plugged under my supervision) and that all of the statements herein are true and correct. I understand that failure to complete items 1 through 14 will result in the report(s) being returned for completion and resubmitted.

Company or individual's Name (type or print) Randy Binfer	Address 484 FM 2136	City Clifton	State TX	Zip 76634
Signature <i>[Signature]</i>	Date	Signature <i>[Signature]</i>	Date	Date

APPENDIX I



MIDDLE TRINITY

GROUNDWATER CONSERVATION DISTRICT

November 21, 2022

Railroad Commission of Texas
Oil and Gas Division
P.O. Box 12967
Austin, Texas 78711-2967

The purpose of this correspondence is to request the locations of any new (permitted since August of 2021 salt water or waste disposal injection wells within the boundaries of the Middle Trinity Groundwater Conservation District (MTGCD) and the results of integrity tests performed of these and all existing wells within the District. MTGCD serves Bosque, Comanche, Coryell, and Erath Counties and its boundaries constitute the county lines. It would be helpful if the well location data includes the GPS coordinates of each site. Additionally, we would like to have information regarding size, depth, date drilled and present status of the wells (capped, plugged, ownership transferred to landowner, well owner's name, etc.).

The voters of Comanche and Erath Counties confirmed MTGCD on May 5th, 2022. Voters in Bosque County affirmed annexation by MTGCD on May 5th, 2009, and voters in Coryell County affirmed annexation on November 3rd, 2009. MTGCD is a political subdivision of the State of Texas and gets its statutory authority from Chapter 36 of the Texas Water Code. The purpose of the District is to preserve, conserve, and protect the quality and quantity of the groundwater resources of the District.

The Texas Water Development Board approved MTGCD's Management Plan on July 27, 2022. Management objectives in the District's Management Plan include requesting the location of salt and wastewater injection wells drilled within the District boundaries on an annual basis. Along with any integrity testing performed on any well within the District by the Texas Railroad Commission.

MTGCD appreciates the Texas Railroad Commission's cooperation in this matter. Please call or email if you need any additional information regarding this request.

Sincerely,

A handwritten signature in black ink, appearing to read "Patrick F. Wagner".

Patrick F. Wagner
General Manager
Middle Trinity GCD




MIDDLE TRINITY

GROUNDWATER CONSERVATION DISTRICT

930 N Wolfe Nursery Rd., Stephenville, TX 76401

Phone: (254) 965-6705 | Fax: (254) 965-6745 | www.middletrinitygcd.org

SENDER: COMPLETE THIS SECTION	COMPLETE THIS SECTION ON DELIVERY
<ul style="list-style-type: none"> Complete items 1, 2, and 3. Print your name and address on the reverse so that we can return the card to you. Attach this card to the back of the mailpiece, or on the front if space permits. 	<p>A. Signature <input checked="" type="checkbox"/> Agent <input checked="" type="checkbox"/> Addressee</p> <p>B. Received by (Printed Name) _____ C. Date of Delivery _____</p> <p>D. Is delivery address different from item 1? <input type="checkbox"/> Yes If YES, enter delivery address below: <input type="checkbox"/> No</p> <p style="font-size: 2em; text-align: center;">RECEIVED</p> <p style="font-size: 1.5em; text-align: center;">NOV 28 2022</p>
<p>1. Article Addressed to:</p> <p>Railroad Commission of Texas Oil and Gas Division PO Box 12967 Austin, Tx 78711-2967</p>  <p>9590 9402 1881 6104 2159 39</p>	<p>3. Service Type</p> <p><input type="checkbox"/> Adult Signature <input type="checkbox"/> Priority Mail Express® <input type="checkbox"/> Adult Signature Restricted Delivery <input type="checkbox"/> Registered Mail™ <input type="checkbox"/> Certified Mail® <input type="checkbox"/> Registered Mail Restricted Delivery <input type="checkbox"/> Certified Mail Restricted Delivery <input type="checkbox"/> Return Receipt for Merchandise <input type="checkbox"/> Collect on Delivery <input type="checkbox"/> Signature Confirmation™ <input type="checkbox"/> Collect on Delivery Restricted Delivery <input type="checkbox"/> Signature Confirmation Restricted Delivery</p>
<p>2. Article Number (Transfer from service label)</p> <p>7006 0810 0001 4518 1635</p>	
PS Form 3811, July 2015 PSN 7530-02-000-9053	Domestic Return Receipt

7006 0810 0001 4518 1635

U.S. Postal Service™
CERTIFIED MAIL™ RECEIPT
 (Domestic Mail Only; No Insurance Coverage Provided)

For delivery information visit our website at www.usps.com

OFFICIAL USE

Postage	\$4.00	\$3.25	
Certified Fee		\$0.00	
Return Receipt Fee (Endorsement Required)		\$0.00	
Restricted Delivery Fee (Endorsement Required)		\$0.00	
Total Postage & Fees	\$0.60	\$7.85	

0523
NOV 28 2022
STEPHENVILLE, TX
Postmark Here

11/22/2022

Sent To
 Railroad Commission of TX Oil & Gas Division
 Street, Apt. No., or PO Box No. PO Box 12967
 City, State, ZIP+4 Austin, TX 78711-2967

PS Form 3800, June 2002 See Reverse for Instructions

Middle Trinity Groundwater Conservation District Injection/Disposal Wells

Comanche County												
TIC No.:	API No.:	H-1 No.:	H-1 Date:	Injection Type:	H-10 Status:	Permitted Fluid	H-5 Due Date:	H-5 Received Date:	Last H-5 Date:	Last H-5 Type:	Last H-5 Results:	
00007571	093-30792	F-10956	10/11/1990	Secondary Recovery	ACTIVE	SALT	10/30/2022	8/11/2022	8/11/2022	Mechanical Integrity Test	PASSED	
00007706	093-30659	F-10956	9/18/1992	Secondary Recovery	ACTIVE	SALT	10/30/2022	8/11/2022	8/11/2022	Mechanical Integrity Test	PASSED	
000012559	093-31885	F-21955	7/10/2020	Secondary Recovery	No Report	SALT	7/30/2022	3/24/2022	3/24/2022	Mechanical Integrity Test	INCONCLUSIVE	
000052527	093-30726	F-10238	4/17/1985	Disposal into a Nonproductive Zone	TEMPORARILY ABANDONED	SALT	4/30/2021	7/28/2020	7/28/2020	Mechanical Integrity Test	PASSED	
000085970	093-31305	F-10238	8/6/1997	Disposal into a Nonproductive Zone	TEMPORARILY ABANDONED	SALT	7/30/2022	7/29/2022	7/29/2022	Mechanical Integrity Test	PASSED	
000086543	093-30579	F-15150		Secondary Recovery	TEMPORARILY ABANDONED	SALT, CO2	7/30/2018	8/3/2018	7/31/2018	Mechanical Integrity Test	PASSED	

Production
TIC No.:
API No.:
00007571 093-30792 Fluid
00007706 093-30659 SALT
00007906 093-30659 SALT

BBL/SMCF 2022
213
213
Total: 426

Eaith County												
TIC No.:	API No.:	H-1 No.:	H-1 Date:	Injection Type:	H-10 Status:	Permitted Fluid	H-5 Due Date:	H-5 Received Date:	Last H-5 Date:	Last H-5 Type:	Last H-5 Results:	
000098074	143-31196	F-6368	9/11/2007	Secondary Recovery	ACTIVE	SALT	1/30/2023	12/20/2022	10/18/2017	Mechanical Integrity Test	PASSED	
000098076	143-31207	F-6368	9/11/2007	Secondary Recovery	ACTIVE	SALT	10/30/2022	7/22/2019	9/28/2017	Mechanical Integrity Test	PASSED	
000103852	143-31408	W-14		Disposal into a Nonproductive Zone	ACTIVE	SALT	3/30/2019	5/21/2019	7/11/2019	Mechanical Integrity Test	PASSED	
000049204	143-30530	F-5183	9/9/1983	Disposal into a Productive Zone	TEMPORARILY ABANDONED	SALT	3/30/2019	5/21/2019	5/14/2019	Mechanical Integrity Test	PASSED	
000054316	143-30519	F-5183	12/6/1984	Secondary Recovery	TEMPORARILY ABANDONED	GAS	3/30/2018	9/2/2021	5/14/2019	Mechanical Integrity Test	PASSED	
000059228	143-30115	F-10439	7/31/1985	Disposal into a Productive Zone	TEMPORARILY ABANDONED	SALT	10/30/2021	9/2/2021	7/23/2021	Mechanical Integrity Test	PASSED	
000098651	143-31172	F-17559	2/26/2008	Disposal into a Productive Zone	TEMPORARILY ABANDONED	SALT/CRA Exempt Waste	9/30/2018	3/19/2020	3/13/2020	Mechanical Integrity Test	PASSED	
000103584	143-31407	W-14	8/10/2021	Disposal into a Nonproductive Zone	TEMPORARILY ABANDONED	SALT/CRA Exempt Waste	7/30/2023	5/24/2018	5/24/2018	Mechanical Integrity Test	PASSED	

Production
TIC No.:
API No.:
000098074 143-31196 Fluid
000098076 143-31207 SALT
000103852 143-31408 SALT

BBL/SMCF 2022
161
10423
5204
Total: 15788

APPENDIX J



Middle Trinity Groundwater Conservation District
930 Wolfe Nursery Rd.
Stephenville, TX 76401
254-965-6705
www.middletrinitygcd.org

Water Quality Report

Well Owner Name:	Elsie Rader	Date:	10/14/22
Well Address:	2631 Hwy 679	Well Registration:	29319
	Gorman, TX	State Registration:	
Phone Number:		Registered Use:	Domestic
Email:		Casing Type:	PVC

Tests Results:

PH	NITRATE	NITRITE	H2S	TDS	E. COLI/COLIFORMS	HARDNESS	SALINITY
8.0	0	0	0	275	Negative for E. Coli	425	413

Maximum Contaminate Levels

Salinity 1000 ppm

PH 8.5

Nitrates 10 ppm

Nitrites 10 ppm

H2S 300 ppm

TDS 1000 ppm

Hardness No Standard Set

E.Coli/Coliforms Any Positive Result

Comments:

Good water quality

Johnny Wells

Middle Trinity GCD Field Technician

Middle Trinity Groundwater Conservation District is not a certified lab

The findings of this lab are only preliminary. Any and all reportable conditions should be referred to an accredited lab for further investigation.

The Upper Leon River Water 254-879-2258

Texas Commission of Environmental Quality (TCEQ) 254-965-9200

Abilene Environmental Lab 325-676-6041

APPENDIX K

MTGCD Quarterly Drought Report 2022 – 1st Qtr.

Assessment of the U.S. Drought Monitor, Palmer Drought Severity Index (PDSI), Crop Moisture Index (CMI), and Drought Probability Predictions by Texas Climatic Divisions follow:

U.S. Drought Monitor:

The U.S. Drought Monitor¹ as of December March 29, 2022, for the MTGCD is between drought conditions D1 (moderate drought) and D4 (exceptional drought). All portions of each county are under drought conditions. The portions of Erath and Comanche counties are in severe/extreme drought, while Bosque and Coryell counties under extreme to exceptional drought conditions.

Palmer Drought Severity Index:

The PDSI as of March 26, 2022, for the North Central Texas region is -2.74 which translates that North Central Texas is currently in a **moderate drought**.

Crop Moisture Index:

The CMI, as of January 1, 2021, for the North Central Texas region is -0.01, indicating that soil moisture is **slightly dry**.

Drought Probability Predictions:

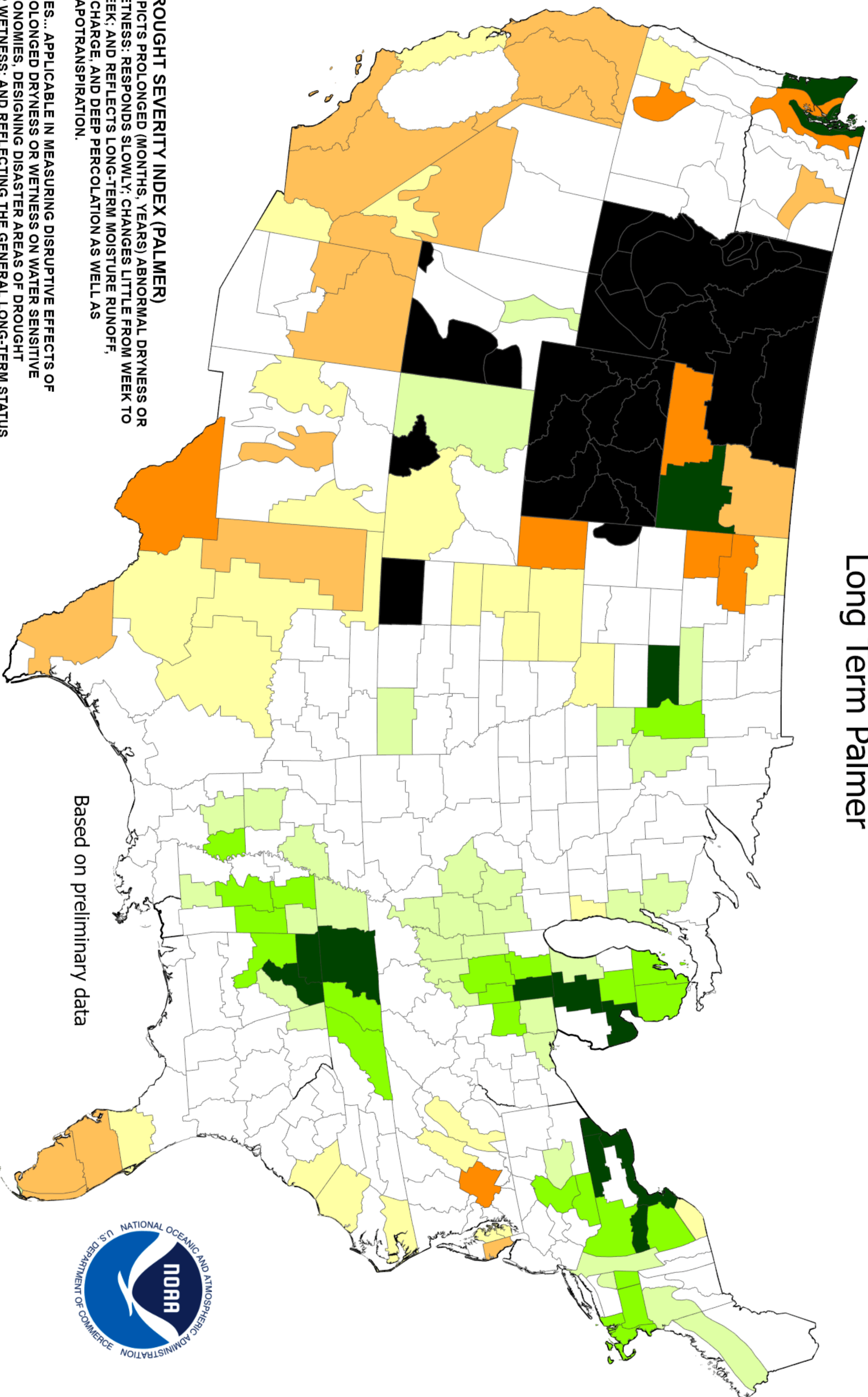
The Climate Prediction Center of NOAA updated its U.S. seasonal outlook on March 31st, 2022, with predictions through June 30th, 2022. The map indicates that current **drought conditions will persist** throughout the MTGCD.

¹ The U.S. Drought Monitor is jointly produced by the National Drought Mitigation Center at the University of Nebraska-Lincoln, the United States Department of Agriculture, and the National Oceanic and Atmospheric Administration. Map courtesy of NDMC.

Drought Severity Index by Division

Weekly Value for Period Ending Mar 26, 2022

Long Term Palmer



DROUGHT SEVERITY INDEX (PALMER)
 DEPICTS PROLONGED (MONTHS, YEARS) ABNORMAL DRYNESS OR WETNESS; RESPONDS SLOWLY; CHANGES LITTLE FROM WEEK TO WEEK; AND REFLECTS LONG-TERM MOISTURE RUNOFF, RECHARGE, AND DEEP PERCOLATION AS WELL AS EVAPOTRANSPIRATION.

USES... APPLICABLE IN MEASURING DISRUPTIVE EFFECTS OF PROLONGED DRYNESS OR WETNESS ON WATER SENSITIVE ECONOMIES, DESIGNING DISASTER AREAS OF DROUGHT OR WETNESS; AND REFLECTING THE GENERAL LONG-TERM STATUS OF WATER SUPPLIES IN AQUIFERS, RESERVOIRS AND STREAMS.

LIMITATIONS... IS NOT GENERALLY INDICATIVE OF SHORT-TERM (FEW WEEKS) STATUS OF DROUGHT OR WETNESS SUCH AS FREQUENTLY AFFECTS CROPS AND FIELD OPERATIONS (THIS IS INDICATED BY THE CROP MOISTURE INDEX).

Based on preliminary data

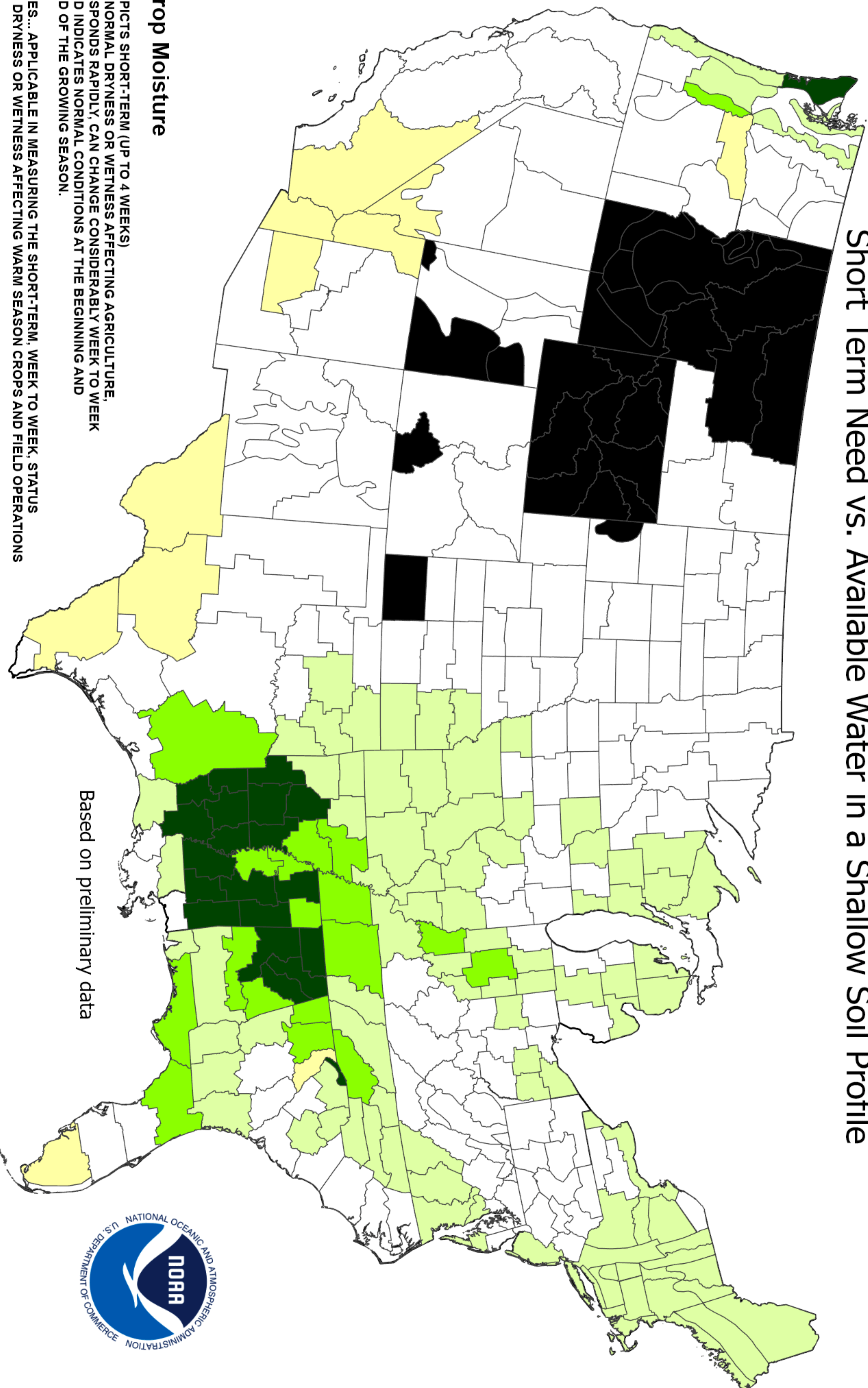


- 4.0 or less (Extreme Drought)
- 3.0 to -3.9 (Severe Drought)
- 2.0 to -2.9 (Moderate Drought)
- 1.9 to +1.9 (Near Normal)
- +2.0 to +2.9 (Unusual Moist Spell)
- +3.0 to +3.9 (Very Moist Spell)
- +4.0 and above (Extremely Moist)
- Missing/Incomplete

Crop Moisture Index by Division

Weekly Value for Period Ending Mar 26, 2022

Short Term Need vs. Available Water in a Shallow Soil Profile



Based on preliminary data

Crop Moisture

DEPICTS SHORT-TERM (UP TO 4 WEEKS) ABNORMAL DRYNESS OR WETNESS AFFECTING AGRICULTURE. RESPONDS RAPIDLY, CAN CHANGE CONSIDERABLY WEEK TO WEEK AND INDICATES NORMAL CONDITIONS AT THE BEGINNING AND END OF THE GROWING SEASON.

USES... APPLICABLE IN MEASURING THE SHORT-TERM, WEEK TO WEEK, STATUS OF DRYNESS OR WETNESS AFFECTING WARM SEASON CROPS AND FIELD OPERATIONS

LIMITATIONS... MAY NOT BE APPLICABLE TO GERMINATING AND SHALLOW ROOTED CROPS WHICH ARE UNABLE TO EXTRACT THE DEEP OR SUBSOIL MOISTURE FROM A SHALLOW SOIL PROFILE, OR FOR COOL SEASON CROPS GROWING WHEN TEMPERATURES ARE AVERAGING BELOW ABOUT 55°F. IT IS NOT GENERALLY INDICATIVE OF THE LONG-TERM (MONTHS, YEARS) DROUGHT OR WET SPELLS WHICH ARE DEPICTED BY THE DROUGHT SEVERITY INDEX.



MTGCD Quarterly Drought Report 2022 – 2nd Qtr.

Assessment of the U.S. Drought Monitor, Palmer Drought Severity Index (PDSI), Crop Moisture Index (CMI), and Drought Probability Predictions by Texas Climatic Divisions follow:

U.S. Drought Monitor:

The U.S. Drought Monitor¹ as of June 30, 2022, for MTGCD is between drought conditions D1 (moderate drought) and D4 (exceptional drought). All portions of each county are under drought conditions. The portions of Erath and Comanche counties are in severe/extreme drought, while Bosque and Coryell counties under extreme to exceptional drought conditions.

Palmer Drought Severity Index:

The PDSI as of July 2nd, 2022, for the North Central Texas region is -5.77 which translates that North Central Texas is currently in a **extreme drought**.

Crop Moisture Index:

The CMI, as of July 1st, 2022, for the North Central Texas region is -5.49, indicating that soil moisture is **severely dry**.

Drought Probability Predictions:

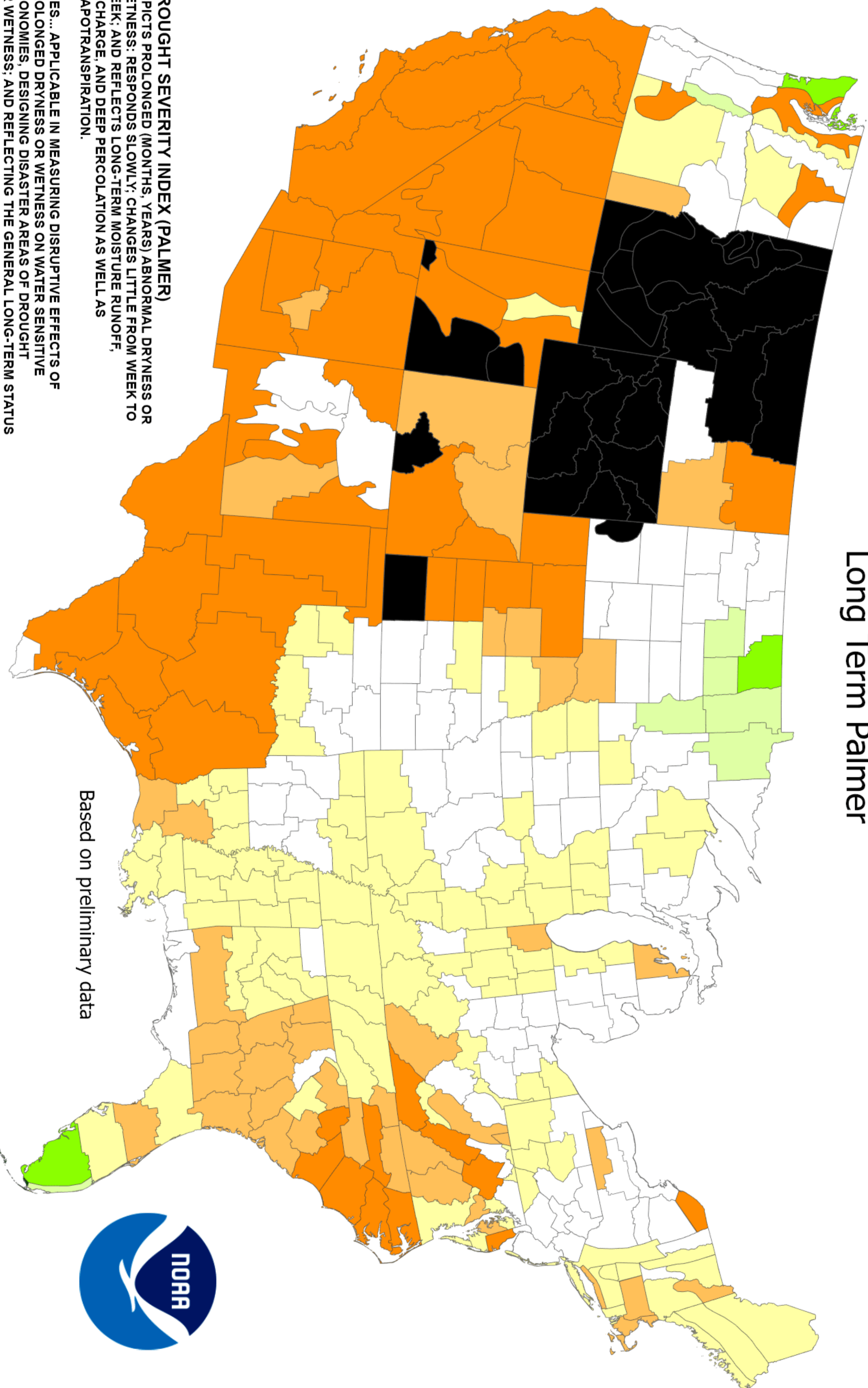
The Climate Prediction Center of NOAA updated its U.S. seasonal outlook on July 1st, 2022, with predictions through September 30th, 2022. The map indicates that current **drought conditions will persist** throughout the MTGCD.

¹ The U.S. Drought Monitor is jointly produced by the National Drought Mitigation Center at the University of Nebraska-Lincoln, the United States Department of Agriculture, and the National Oceanic and Atmospheric Administration. Map courtesy of NDMC.

Drought Severity Index by Division

Weekly Value for Period Ending Jul 02, 2022

Long Term Palmer



Based on preliminary data



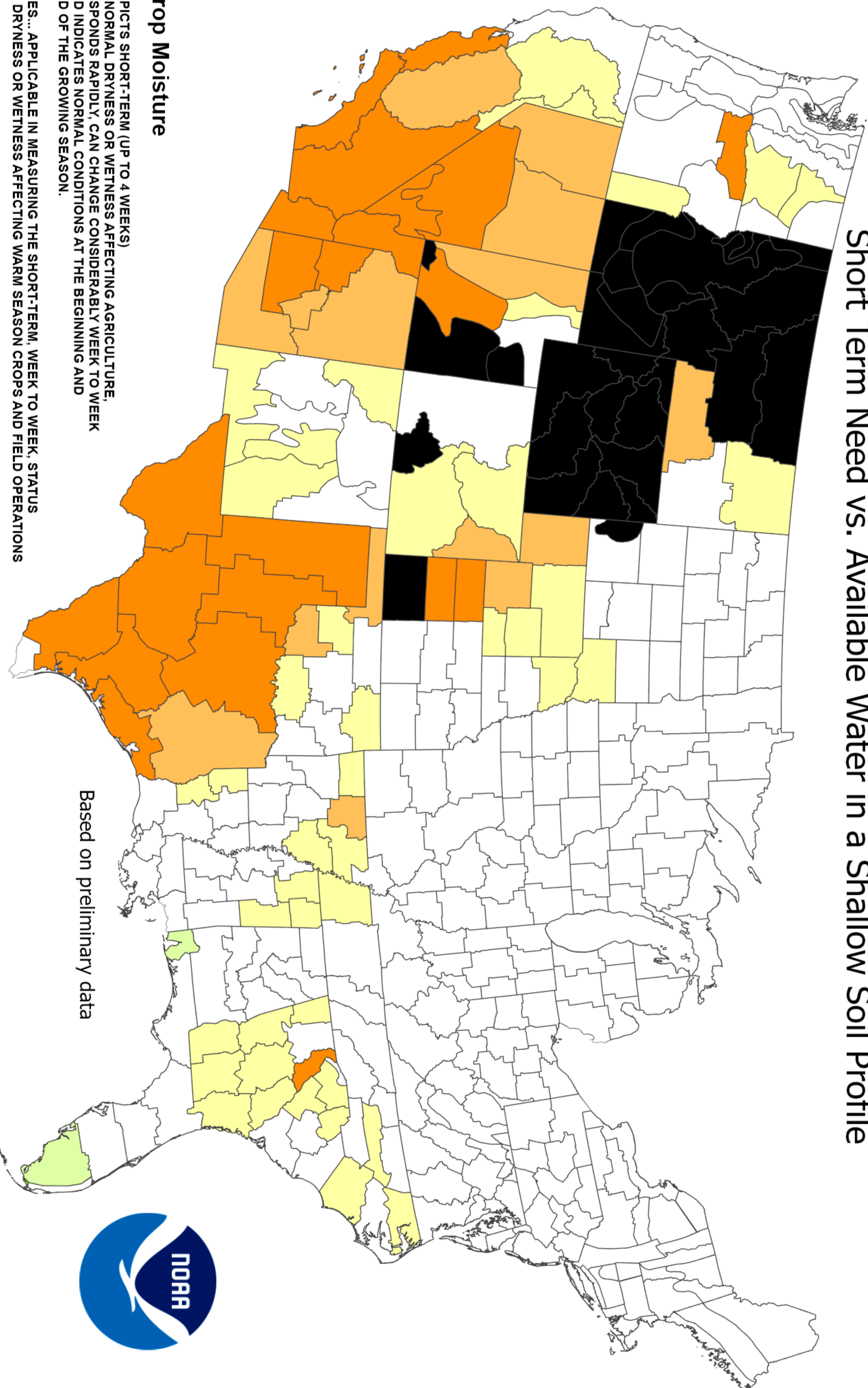
DROUGHT SEVERITY INDEX (PALMER)
 DEPICTS PROLONGED (MONTHS, YEARS) ABNORMAL DRYNESS OR WETNESS; RESPONDS SLOWLY; CHANGES LITTLE FROM WEEK TO WEEK; AND REFLECTS LONG-TERM MOISTURE RUNOFF, RECHARGE, AND DEEP PERCOLATION AS WELL AS EVAPOTRANSPIRATION.

USES... APPLICABLE IN MEASURING DISRUPTIVE EFFECTS OF PROLONGED DRYNESS OR WETNESS ON WATER SENSITIVE ECONOMIES, DESIGNING DISASTER AREAS OF DROUGHT OR WETNESS; AND REFLECTING THE GENERAL LONG-TERM STATUS OF WATER SUPPLIES IN AQUIFERS, RESERVOIRS AND STREAMS.

LIMITATIONS... IS NOT GENERALLY INDICATIVE OF SHORT-TERM (FEW WEEKS) STATUS OF DROUGHT OR WETNESS SUCH AS FREQUENTLY AFFECTS CROPS AND FIELD OPERATIONS (THIS IS INDICATED BY THE CROP MOISTURE INDEX).

- 4.0 or less (Extreme Drought)
- 3.0 to -3.9 (Severe Drought)
- 2.0 to -2.9 (Moderate Drought)
- 1.9 to +1.9 (Near Normal)
- +2.0 to +2.9 (Unusual Moist Spell)
- +3.0 to +3.9 (Very Moist Spell)
- +4.0 and above (Extremely Moist)
- Missing/Incomplete

Crop Moisture Index by Division Weekly Value for Period Ending Jul 02, 2022 Short Term Need vs. Available Water in a Shallow Soil Profile



Crop Moisture

DEPICTS SHORT-TERM (UP TO 4 WEEKS) ABNORMAL DRYNESS OR WETNESS AFFECTING AGRICULTURE. RESPONDS RAPIDLY, CAN CHANGE CONSIDERABLY WEEK TO WEEK AND INDICATES NORMAL CONDITIONS AT THE BEGINNING AND END OF THE GROWING SEASON.

USES... APPLICABLE IN MEASURING THE SHORT-TERM, WEEK TO WEEK, STATUS OF DRYNESS OR WETNESS AFFECTING WARM SEASON CROPS AND FIELD OPERATIONS

LIMITATIONS... MAY NOT BE APPLICABLE TO GERMINATING AND SHALLOW ROOTED CROPS WHICH ARE UNABLE TO EXTRACT THE DEEP OR SUBSOIL MOISTURE FROM A SHALLOW SOIL PROFILE, OR FOR COOL SEASON CROPS GROWING WHEN TEMPERATURES ARE AVERAGING BELOW ABOUT 55°F. IT IS NOT GENERALLY INDICATIVE OF THE LONG-TERM (MONTHS, YEARS) DROUGHT OR WET SPELLS WHICH ARE DEPICTED BY THE DROUGHT SEVERITY INDEX.

Based on preliminary data



MTGCD Quarterly Drought Report 2022 – 3rd Qtr.

Assessment of the U.S. Drought Monitor, Palmer Drought Severity Index (PDSI), Crop Moisture Index (CMI), and Drought Probability Predictions follow:

U.S. Drought Monitor:

The U.S. Drought Monitor¹ as of October 4th, 2022, for the MTGCD is between drought conditions D3 (extreme drought) and D4 (exceptional drought). All portions of each county are under drought conditions. Bosque, Erath, and Comanche counties are in severe to extreme drought, all of Coryell County under extreme to exceptional conditions.

Palmer Drought Severity Index: (MGMT Plan Objective E.2.)

The PDSI as of October 1st, 2022, for the North Central Texas region is -4.98 which translates as **extreme drought**. Last month's value: -4.56.

Crop Moisture Index: (MGMT Plan Objective E.2.)

The CMI, as of October 1st, 2022, for the North Central Texas region is -2.11, indicating that soil moisture is **excessively dry**, approaching excessively dry. Last month's value: 0.21.

Drought Probability Predictions: (MGMT Plan Objective E.2.)

The Climate Prediction Center of NOAA updated its U.S. seasonal outlook on September 30th, 2022, with predictions through December 31st, 2022. The map indicates that current **drought conditions persists** throughout the MTGCD.

MTGCD Drought Cast: (MGMT Plan Objective E.1.)

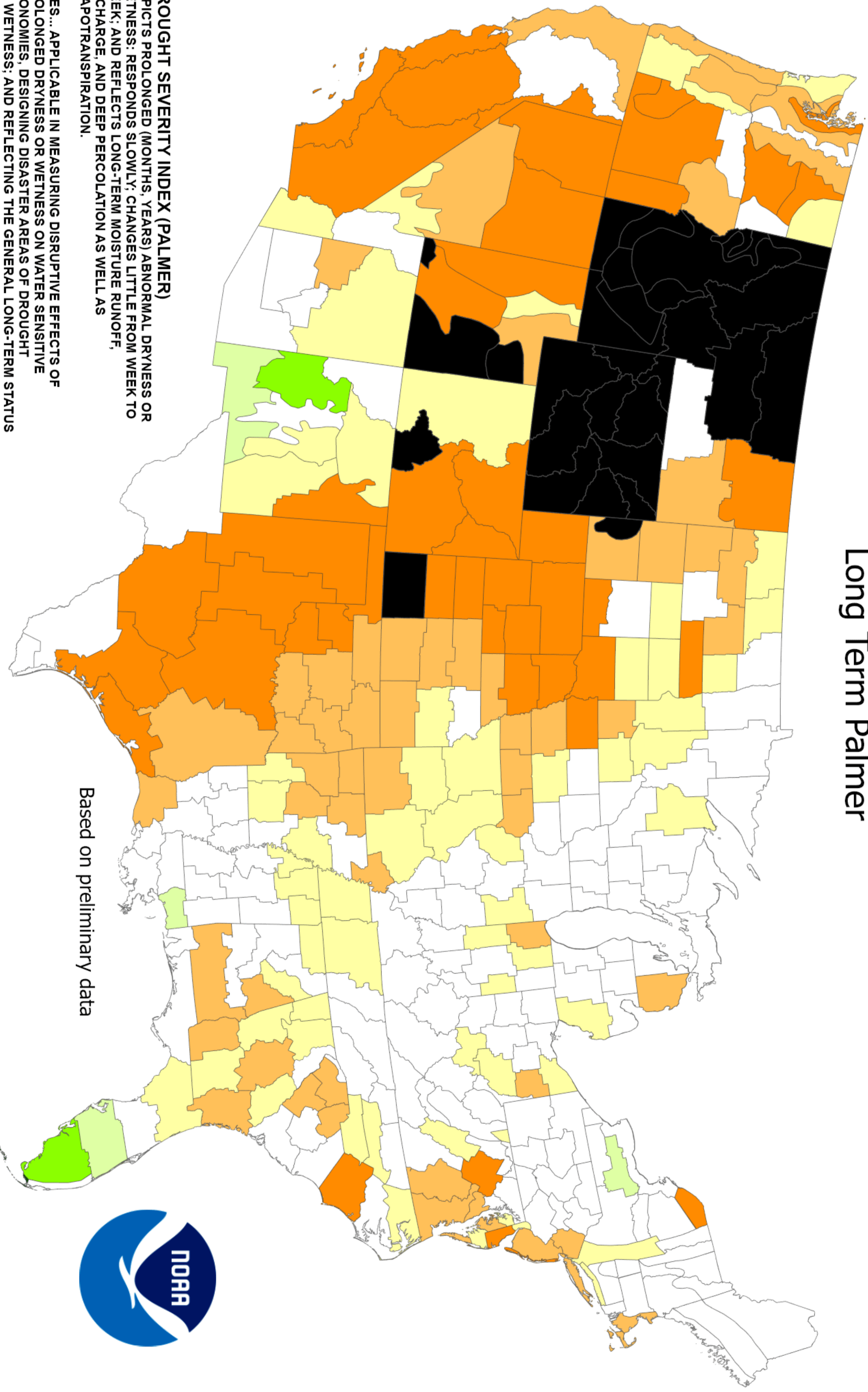
MTGCD Drought Cast as part of the Drought Contingency Plan (DCP), uses NEX-RAD rainfall data provided by the National Oceanic and Atmospheric Administration over a 365-day total. Broken out amongst the four (4) counties: Bosque, Comanche, Coryell, and Erath. All Counties are in Stage 3 Drought. Information attached.

¹ The U.S. Drought Monitor is jointly produced by the National Drought Mitigation Center at the University of Nebraska-Lincoln, the United States Department of Agriculture, and the National Oceanic and Atmospheric Administration. Map courtesy of NDMC.

Drought Severity Index by Division

Weekly Value for Period Ending Oct 01, 2022

Long Term Palmer



Based on preliminary data



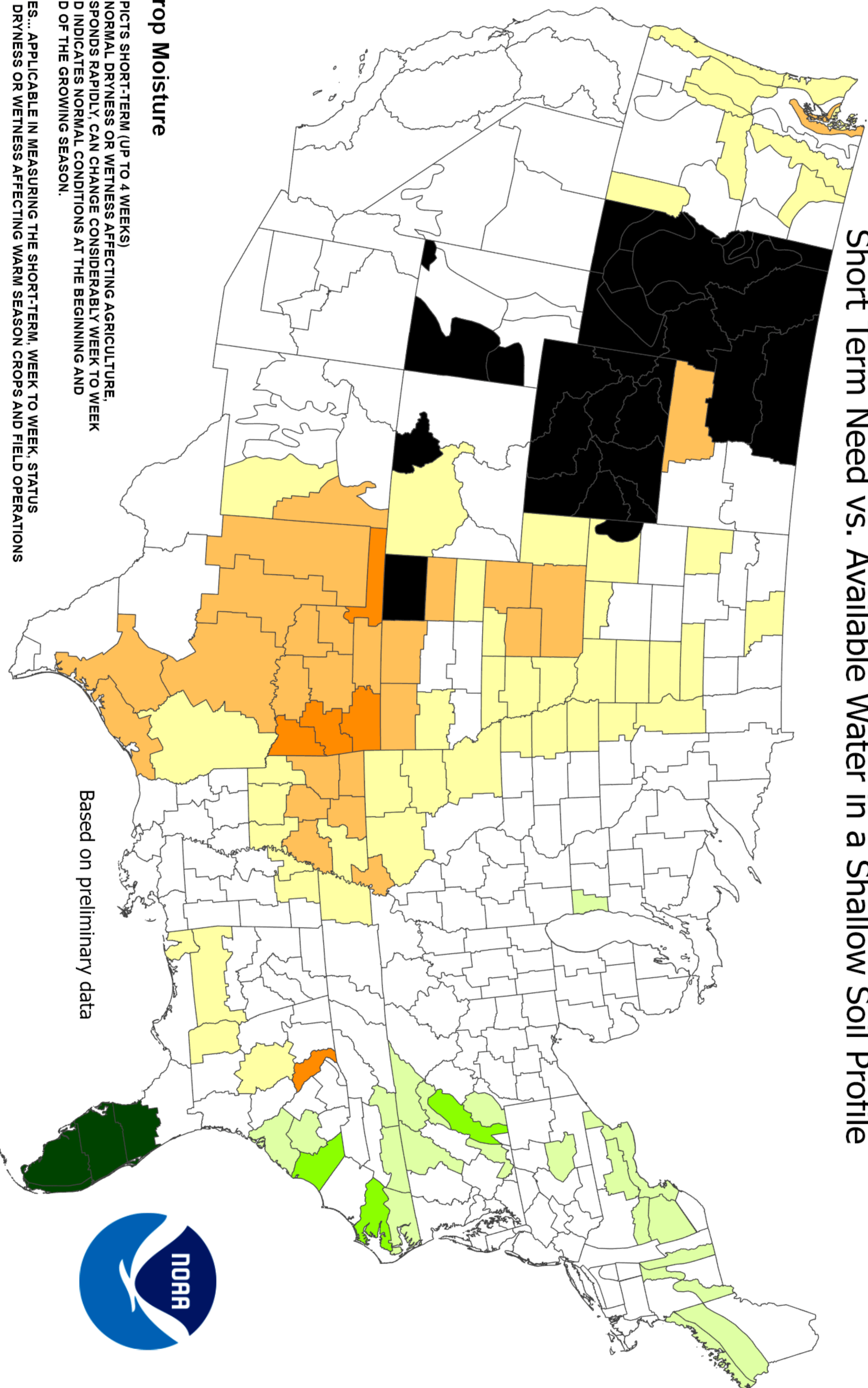
DROUGHT SEVERITY INDEX (PALMER)
 DEPICTS PROLONGED (MONTHS, YEARS) ABNORMAL DRYNESS OR WETNESS; RESPONDS SLOWLY; CHANGES LITTLE FROM WEEK TO WEEK; AND REFLECTS LONG-TERM MOISTURE RUNOFF, RECHARGE, AND DEEP PERCOLATION AS WELL AS EVAPOTRANSPIRATION.

USES... APPLICABLE IN MEASURING DISRUPTIVE EFFECTS OF PROLONGED DRYNESS OR WETNESS ON WATER SENSITIVE ECONOMIES, DESIGNING DISASTER AREAS OF DROUGHT OR WETNESS; AND REFLECTING THE GENERAL LONG-TERM STATUS OF WATER SUPPLIES IN AQUIFERS, RESERVOIRS AND STREAMS.

LIMITATIONS... IS NOT GENERALLY INDICATIVE OF SHORT-TERM (FEW WEEKS) STATUS OF DROUGHT OR WETNESS SUCH AS FREQUENTLY AFFECTS CROPS AND FIELD OPERATIONS (THIS IS INDICATED BY THE CROP MOISTURE INDEX).

- 4.0 or less (Extreme Drought)
- 3.0 to -3.9 (Severe Drought)
- 2.0 to -2.9 (Moderate Drought)
- 1.9 to +1.9 (Near Normal)
- +2.0 to +2.9 (Unusual Moist Spell)
- +3.0 to +3.9 (Very Moist Spell)
- +4.0 and above (Extremely Moist)
- Missing/Incomplete

Crop Moisture Index by Division Weekly Value for Period Ending Oct 01, 2022 Short Term Need vs. Available Water in a Shallow Soil Profile



Based on preliminary data

Crop Moisture

DEPICTS SHORT-TERM (UP TO 4 WEEKS) ABNORMAL DRYNESS OR WETNESS AFFECTING AGRICULTURE. RESPONDS RAPIDLY, CAN CHANGE CONSIDERABLY WEEK TO WEEK AND INDICATES NORMAL CONDITIONS AT THE BEGINNING AND END OF THE GROWING SEASON.

USES... APPLICABLE IN MEASURING THE SHORT-TERM, WEEK TO WEEK, STATUS OF DRYNESS OR WETNESS AFFECTING WARM SEASON CROPS AND FIELD OPERATIONS

LIMITATIONS... MAY NOT BE APPLICABLE TO GERMINATING AND SHALLOW ROOTED CROPS WHICH ARE UNABLE TO EXTRACT THE DEEP OR SUBSOIL MOISTURE FROM A SHALLOW SOIL PROFILE, OR FOR COOL SEASON CROPS GROWING WHEN TEMPERATURES ARE AVERAGING BELOW ABOUT 55°F. IT IS NOT GENERALLY INDICATIVE OF THE LONG-TERM (MONTHS, YEARS) DROUGHT OR WET SPELLS WHICH ARE DEPICTED BY THE DROUGHT SEVERITY INDEX.



MTGCD Quarterly Drought Report 2022 – 4th Qtr.

Assessment of the U.S. Drought Monitor, Palmer Drought Severity Index (PDSI), Crop Moisture Index (CMI), and Drought Probability Predictions follow:

U.S. Drought Monitor:

The U.S. Drought Monitor¹ as of December 29th, 2022, for the MTGCD is between drought conditions D0 (**abnormally dry**) and D3 (**extreme drought**). All portions of each county are under drought conditions. Bosque, Comanche, and Erath counties are in moderate to severe drought, Coryell County under serve to extreme drought conditions.

Palmer Drought Severity Index: (MGMT Plan Objective E.2.)

The PDSI as of December 31st, 2022, for the North Central Texas region is -1.84 which translates as **near normal**. Last month's value: -2.13.

Crop Moisture Index: (MGMT Plan Objective E.2.)

The CMI, as of December 31st, 2022, for the North Central Texas region is -0.01, indicating that soil moisture is **slightly dry**. Last month's value: 0.59.

Drought Probability Predictions: (MGMT Plan Objective E.2.)

The Climate Prediction Center of NOAA updated its U.S. seasonal outlook on December 31st, 2022, with predictions through March 31st, 2022. The map indicates normal conditions throughout the MTGCD or 50/50 chance on drought/wet.

MTGCD Drought Cast: (MGMT Plan Objective E.1.)

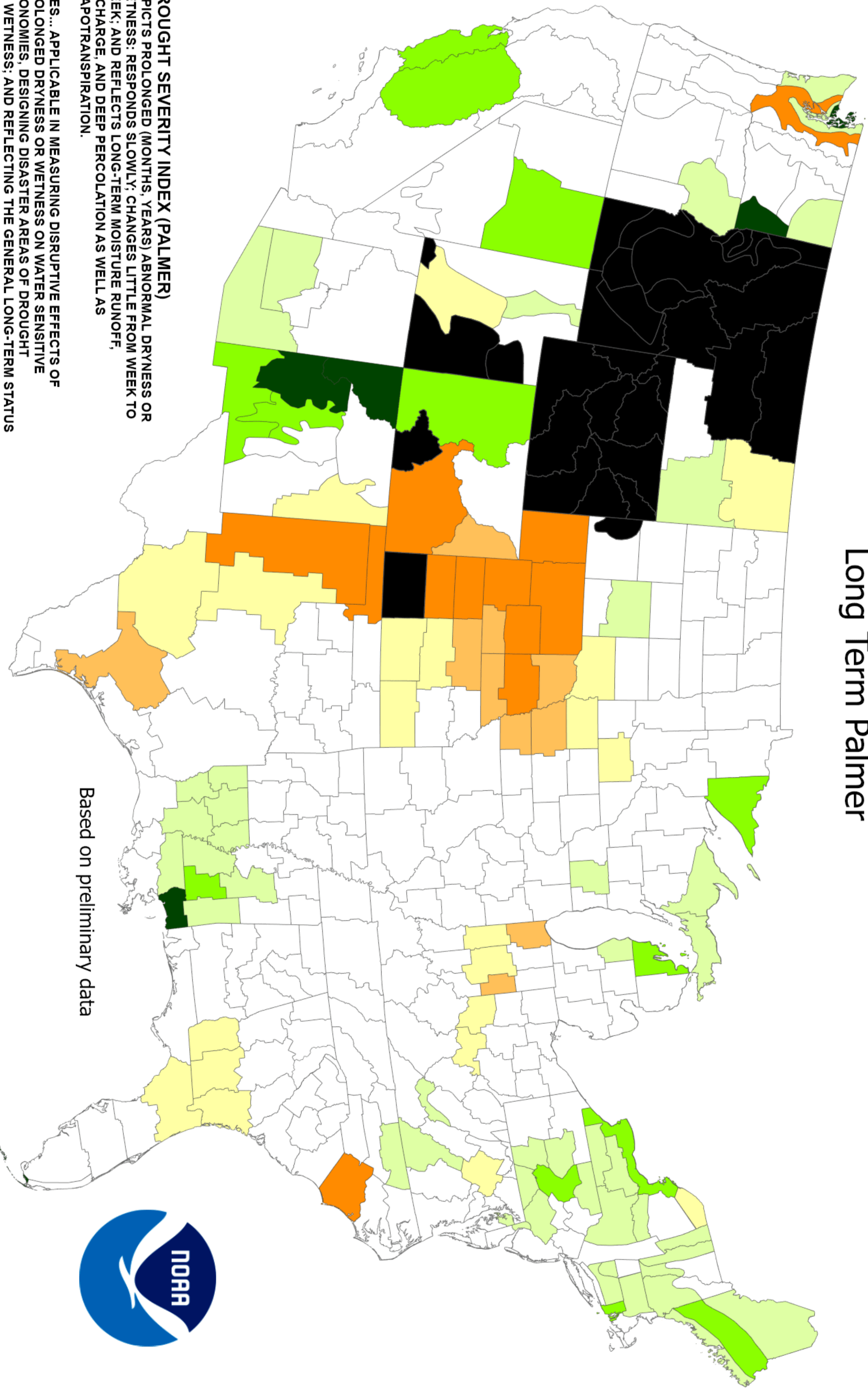
MTGCD Drought Cast as part of the Drought Contingency Plan (DCP), uses NEX-RAD rainfall data provided by the National Oceanic and Atmospheric Administration over a 365-day total. Broken out amongst the four (4) counties: Bosque, Comanche, Coryell, and Erath. Bosque, Comanche, Coryell counties are in Stage 2 drought. Erath County is in Stage 1 drought. Information attached.

¹ The U.S. Drought Monitor is jointly produced by the National Drought Mitigation Center at the University of Nebraska-Lincoln, the United States Department of Agriculture, and the National Oceanic and Atmospheric Administration. Map courtesy of NDMC.

Drought Severity Index by Division

Weekly Value for Period Ending Dec 31, 2022

Long Term Palmer



Based on preliminary data



DROUGHT SEVERITY INDEX (PALMER)

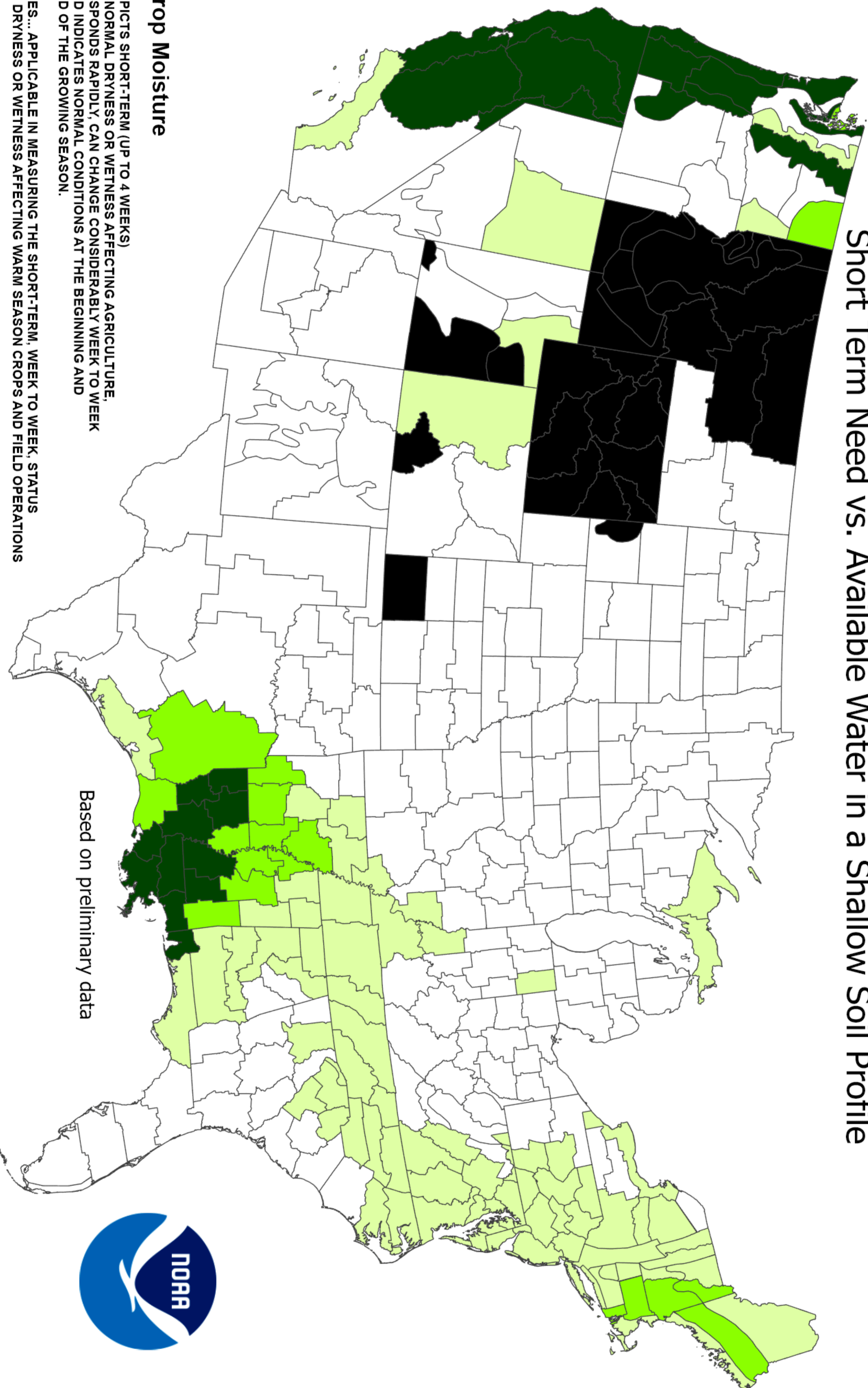
DEPicts Prolonged (Months, Years) Abnormal Dryness or Wetness; Responds Slowly; Changes Little from Week to Week; and Reflects Long-Term Moisture Runoff, Recharge, and Deep Percolation as well as Evapotranspiration.

USES... APPLICABLE IN MEASURING DISRUPTIVE EFFECTS OF Prolonged Dryness or Wetness on Water Sensitive Economies, Designing Disaster Areas of Drought or Wetness; and Reflecting the General Long-Term Status of Water Supplies in Aquifers, Reservoirs and Streams.

LIMITATIONS... IS NOT Generally Indicative of Short-Term (Few Weeks) Status of Drought or Wetness such as Frequently Affects Crops and Field Operations (This is Indicated by the Crop Moisture Index).

- 4.0 or less (Extreme Drought)
- 3.0 to -3.9 (Severe Drought)
- 2.0 to -2.9 (Moderate Drought)
- 1.9 to +1.9 (Near Normal)
- +2.0 to +2.9 (Unusual Moist Spell)
- +3.0 to +3.9 (Very Moist Spell)
- +4.0 and above (Extremely Moist)
- Missing/Incomplete

Crop Moisture Index by Division Weekly Value for Period Ending Dec 31, 2022 Short Term Need vs. Available Water in a Shallow Soil Profile




Crop Moisture

DEPICTS SHORT-TERM (UP TO 4 WEEKS) ABNORMAL DRYNESS OR WETNESS AFFECTING AGRICULTURE. RESPONDS RAPIDLY, CAN CHANGE CONSIDERABLY WEEK TO WEEK AND INDICATES NORMAL CONDITIONS AT THE BEGINNING AND END OF THE GROWING SEASON.

USES... APPLICABLE IN MEASURING THE SHORT-TERM, WEEK TO WEEK, STATUS OF DRYNESS OR WETNESS AFFECTING WARM SEASON CROPS AND FIELD OPERATIONS

LIMITATIONS... MAY NOT BE APPLICABLE TO GERMINATING AND SHALLOW ROOTED CROPS WHICH ARE UNABLE TO EXTRACT THE DEEP OR SUBSOIL MOISTURE FROM A SHALLOW SOIL PROFILE, OR FOR COOL SEASON CROPS GROWING WHEN TEMPERATURES ARE AVERAGING BELOW ABOUT 55°F. IT IS NOT GENERALLY INDICATIVE OF THE LONG-TERM (MONTHS, YEARS) DROUGHT OR WET SPELLS WHICH ARE DEPICTED BY THE DROUGHT SEVERITY INDEX.

Based on preliminary data



APPENDIX L

COMANCHE NEWS



CHAMBER OF COMMERCE AND AGRICULTURE RIBBON CUTTING: The Comanche Chamber of Commerce and Agriculture hosted a ribbon cutting for its newest member Lemon Love. Lemon Love is a horse-trailer-turned-lemonade-stand! Lemon Love serves the freshest of the fresh-squeezed lemonade. They are based in Comanche but will travel. Pictured are Kesliegh Boone, Colton Hutchins, Megan Wheeler, Dario Martinez, Denise Imeola, Cindy Newman, Lyndsey Garcia and Tim Garcia (Owners), Virginia Fleming, Paxton Willingham, Elizabeth Diaz, Tom Loth and Patrick Martin.

Comanche 4-H members excel at Texas 4-H Roundup

4-H members from Comanche County 4-H participated at Texas 4-H Roundup and LEAD Academy in Bryan and College Station, Texas, June 6-9th. Texas 4-H Roundup, the pinnacle event for all of Texas 4-H, welcomed more than 1,300 youth to compete in approximately 50 diverse competitions throughout the week. The contests included both qualifying events, where 4-H members qualified at their county and district contests to compete at the state level, and invitational events. Texas 4-H Roundup was open to senior level, or high school aged, 4-H members only this year. Additionally, the Texas 4-H Youth Development Foundation awarded just under \$2.9 million in scholarships to 244 youth.

LEAD Academy was an event for 4-H members, parents, and volunteers. Participants attended a college and career fair, participated in a day of community service around Bryan College Station, and participated in two days of educational workshops.

4-H is America's largest youth development organization, empowering nearly six million young people with the skills to lead for a lifetime. 4-H is a community of young people across America who are learning leadership, citizenship, and life skills. The mission of Texas 4-H is to provide meaningful opportunities for all youth to have fun, learn, explore, and discover. While participating in 4-H, young people make new friends, develop new skills, become leaders, and form positive attitudes helping them to be capable, responsible, and compassionate members of society. Texas 4-H, as part of the Texas A&M AgriLife Extension Service, also stands to, through the application of science-based knowledge, create high-quality, relevant continuing education that encourages lasting and effective change.

The Comanche 4-H program is proud of the following youth for their participation and success at Texas 4-H Roundup and LEAD Academy: Cody DeAx participated in Wildlife Challenge and earned 5th place. Tyson DeAx and Billy Brumbalow participated in NASP Genesis 3D archery and Wildlife Challenge.

"We were proud to host Texas 4-H Roundup and LEAD Academy once again and allow our 4-H youth from across the state the opportunity to participate and excel," said Montiza Williams, Texas 4-H Youth Development Program Director. "It's so fun to celebrate with members and leaders when so many come together. Roundup is a time of great promise, anticipation, fulfilled goals and fun memories. I'm looking forward to a great time as 4-Hers amplify impacts today and in the year to come."

The 2023 event is planned for June 5-8, 2023 in Bryan-College Station, Texas.

Small steps to save drops

From Middle Trinity Groundwater Conservation District

Recent conversations here at the district have swirled around drought forecasts and below normal rainfall totals even with the past rains. As the days heat up and the water demand rises, have you thought about the water requirements of your landscape?

We all know that a healthy, beautiful landscape around our homes takes a lot of hard work and sometimes a lot of water! There are simple ways to practice water conservation even in droughty times.

One small step to incorporating water conservation into landscape features is to plant for success. There are so many beautiful native species options that can significantly reduce a scape's water consumption by approximately 80%. Deeper root systems keep the plants thriving in the crazy Texas weather patterns, including high temperatures and little rainfall. Texas Smart Scape and www.wildflower.org are both great resources to learn more about native plant species.



Trading out thirsty turf grasses like Saint Augustine and Bermuda for native grass species like Curly Mesquite and Buffalograss can also lower lawn irrigation needs. Mulch is another helpful addition to beds. Just a minimum of 3 to 6 inches of organic mulch will help maintain moisture levels and reduce watering frequency.

Don't set it and forget it! Sprinkler systems have their benefits. Smart controllers, rain sensors, and even soil moisture meters can all aid in a conservative approach to landscape irrigation, but even with technology human involvement is still needed. It is important to closely monitor landscape. Checking the soil moisture level, sensors, controllers, and sprinkler heads on a regular basis will cut down on unnecessary watering.

Rainwater harvesting can also be incorporated into lawn irrigation systems. There are many system options that can be used to fit your needs and budget. In Texas, rainwater harvesting equipment is tax exempt!

Making small changes within our homes and landscape to save water will not only add up by the drop but could also add up by the dollar.

CELEBRATING SUMMER, FULL STREAM AHEAD

Totecom
FIBER
comanchefiber.net 254-893-1000

TEXAS PRESS ASSOCIATION



STATE CAPITAL HIGHLIGHTS

By Gary Borders

Anti-gun violence protests and more school safety measures

Anti-gun violence protests were held in multiple cities across the state over the weekend, while the state has imposed additional measures designed to strengthen school security.

Texas State University's Advanced Law Enforcement Rapid Response Training (ALERRT) program will be provided to all Texas school districts. The course is "designed to improve integration between law enforcement, fire, tele-communicator and emergency medical services in active attack/shooter events," according to its website.

Gov. Greg Abbott also requested ALERRT to provide an after-the fact debrief of the school shooting at Robb Elementary in Uvalde once the ongoing investigation is complete.

"We sadly recognize we cannot do anything to bring back the precious lives that were taken; however, we must do everything in our power to prevent the same tragic ending from happening again," reads the governor's letter.

In addition, the Texas Education Agency has been directed to create the position of Chief of School Safety and Security. The chief will be a "recognized expert on school security and public safety issues, an effective coordinator of multidisciplinary teams, a resource to school districts and the legislature, and effective at implementing programs," according to a TEA news release.

Police chief explains delay in confronting shooter

The Uvalde schools police chief explained the delay in confronting the gunman who killed 19 children and two teachers by saying he couldn't obtain a key to locked classroom door.

"The only thing that was important to me at this time was to save as many

teachers and children as possible," Pete Arredondo said in a Texas Tribune report. He said he tried dozens of keys that failed to work.

"Each time I tried a key I was just praying," Arredondo said. It took 77 minutes after the May 24 massacre began for officers to unlock the door and kill the gunman. Besides the Department of Public Safety, Arredondo is the only other law enforcement official to give a public account of the police response to the shooting. In addition to the state probe, the U.S. Department of Justice has launched a review of the police response.

First monkeypox case in Texas confirmed

A single case of monkeypox virus infection was confirmed in a Dallas County resident who had recently traveled internationally, the Texas Department of State Health Services has announced.

"Monkeypox is transmitted to humans through close contact with an infected person or animal. It can also be transmitted from person to person by inhaling large respiratory droplets or through close contact with body fluids and lesions, as well as bedding and other contaminated materials. Those infected may experience fever, rash and swollen lymph nodes, as well as more serious complications," the DSHS release said.

The patient is in quarantine at home. DSHS said the virus does not currently present risks to the general public, though it is reaching out to passengers who might have been exposed to the patient on a flight from Mexico to Dallas.

A drier and warmer May for much of state

May brought some rain but not as much as hoped, according to Dr. Mark Wentzel, hydrologist for the Texas Water Development Board.

"This May's modest rainfall and high temperatures combined to provide only small improvements in drought conditions across our state," Wentzel wrote. "Every little bit counts, but that little bit of recovery is disappointing considering that May has historically been the wettest month of the year for Texas."

Drought conditions covered 78% of the state by the end of May.

Electricity demands breaking records

As temperatures soared

across the state during the first days of June, demand for electricity set daily and monthly records, according to numbers released last Friday by the Electric Reliability Council of Texas and reported in the San Antonio Express-News.

Triple-digit temperatures were reported across the state over the weekend — several days before the official first day of summer.

ERCOT asked power generators to defer maintenance over the weekend to ensure adequate generating power.

"ERCOT will continue to deploy all available tools to manage the grid reliably and coordinate closely with the Public Utility Commission, generation resource owners and transmission utilities to ensure they are also prepared for the warm weather across the state," Christy Penders with ERCOT said.

Agency releases latest COVID-19 workers' comp claim tally

The number of workers compensation claims related to COVID-19 claims reached 83,000 in May, with 448 fatalities reported to the Division of Workers' Compensation. Just more than half of these claims and fatalities involved first responders and correctional officers. Most of the claims paid were to compensate people for lost wages.

COVID-19 cases unchanged in last week

The number of new COVID-19 cases reported in Texas during the past week stayed essentially unchanged, with 47,582 reported by the Coronavirus Resource Center at Johns Hopkins University. A total of 77 deaths were recorded. DSHS reported 1,488 lab-confirmed COVID-19 hospitalizations, up 27% from the previous week.

Gary Borders is a veteran award-winning Texas journalist. He published a number of community newspapers in Texas during a 30-year span, including in Longview, Fort Stockton, Nacogdoches and Cedar Park. Email: gborder@texaspress.com.

Sudoku Solution

1	3	2	5	9	4	6	8	7
8	4	9	7	6	3	2	5	1
5	6	7	1	2	8	9	4	3
4	8	5	3	7	6	1	2	9
3	2	1	4	8	9	7	6	5
9	7	6	2	1	5	4	3	8
7	1	3	8	4	2	5	9	6
2	9	8	6	5	7	3	1	4
6	5	4	9	3	1	8	7	2

Comanche County Happenings

Brought to you by TexasBank of Comanche

June, every Wednesday - Story Hour, Comanche Public Library
June, every Thursday - Jams in June, Courthouse Square, 6PM
June 21, Comanche County Summer Track, Indian Stadium
June 17-18 - Comanche Open Rodeo, Free admission, Comanche Roping Arena (Concert/ Dance Saturday)
June 18, Saturday - Comanche Rodeo Parade at West Grand & Comanche Courthouse Square, 5PM

June 20-24 - East Side VBS
June 26- July 1 - First United Methodist Church VBS, Comanche
July 2 - Comanche Market, historic downtown Comanche
July 11-13 - Mt. Pleasant Baptist Church VBS, Comanche
July 18 -22 - First Baptist Church VBS, Comanche
July 23, Saturday - Salt, Lime & a Good Time, Courthouse Square, 4PM



200 W. CENTRAL AVE., COMANCHE
 LOBBY OPEN: MON - FRI, 9:00AM - 4:00PM
 DRIVE THROUGH: MON - FRI, 8:00AM- 4:30PM, SAT, 8:30AM-NOON
 WWW.TEXASBANK.COM (325) 356-3781

APPENDIX M



**MIDDLE
TRINITY**
GROUNDWATER CONSERVATION DISTRICT



Educational Opportunities

Many new educational opportunities are in our future at Middle Trinity Groundwater Conservation District. We will continue to provide our current curriculum and professional development opportunities, but we are most excited about our newest endeavor, *The Ditch Water Discovery Center*!



PROFESSIONAL
DEVELOPMENT



RESOURCES



LEARNING
CENTER

Professional Development

< BACK

ADD

Sent

2023 Educational Opportunities at Middle Trinity GCD

Sent on Dec 28 at 4:58pm

2023 Educational Opportunities at M...
December 28, 2023

Merry Christmas!
December 24, 2023



Recipient List

MTCO Education

Unique Recipients

28

Sender Profile

Stephanie Keith

No analytics available

Your campaign is currently being sent. Analytics should be available shortly.

Delivered

8

< BACK

ADD

MTGCD Education



Total Subscribers

25

Organic Growth

0


Unsubscribed

5

Growth

Last 30 Days

By Week



Total Subscribers

Organic Growth

Unsubscribed

Mailing Lists

Create and manage lists of subscribers.

MTGCD Education
25 Subscribers

Mailing List

Subscribed

Search All

Email Address

Name

bruedas@gustline.esc14.net

Brandy Ruedas

ccook@evantisd.org

Cheyenne Cook

chudson@lingleville.us

Cheryl Hudson

crawleya@ccisd.com

Amanda Crawley

crust@sidney.esc14.net

Candice Rust

hturley@mmsd.us

Haylee Turley

jcampbell@gatesvilleisd.org

Jennifer Campbell

jhaas@vmsd.net

Joretta Haas

jpair@bdisd.net

Jennifer Pair

See all your email subscribers and segment your audience from Profiles.

GO TO PROFILES

< BACK

ADD

Mailing Lists

Create and manage lists of subscribers.

MTGCD Education
25 Subscribers

katrina.adcock@kopperlisd...	Katrina Adcock
kelly.magin@sville.us	Kelly Magin
kendra.byrom@jonesborois...	Kendra Byrom
kking@twisd.us	Kenzie King
l Ingram@comancheisd.net	Leanne Ingram
lwomack@deleonisd.net	Lori Womack
nbassham@mmisd.us	Nancy Lingle-Bassham
patti@ccisd.com	Patti Thomas
r_eubanks@redell-isd.com	Robin Eubanks
rosemary.johns@morganisd...	Rosemary Johns
scsnewsline@gmail.com	Michelle Castillo
shana.campbell@cranfillsga...	Shana Campbell
shella.mcclinton@oglesbyis...	Sheila McClinton
tiffany.jones@cliftonisd.org	Tiffany Jones
twhite@dublinisd.us	Terri White
wcorzine@hisd.us	Wes Corzine

See all your email subscribers and segment your audience from Profiles.

GO TO PROFILES ↗

Valley Mills Water Day April 12, 2022



MIDDLE TRINITY GROUNDWATER
CONSERVATION DISTRICT

Realtor Workshop

MAY 26, 2022 | 11:00 AM
KELLER WILLIAMS BRAZOS WEST

Middle Trinity Groundwater Conservation District (MTGCD) will provide an interactive workshop addressing multiple topics such as, how to find a well using the MTGCD interactive map, an overview of water wells and subdivisions, and how we can help you as a realtor.

Topic Overview

Introduction to Middle Trinity Groundwater Conservation District

How Can The District Help You as a Realtor?

What if my Listed Property is Not in the District?

Water Wells & Subdivisions

The Map





Dublin Public Library

June 27 · 🌐



Join us this Thursday at 10:00AM for Storytime with Ditchwater Sal!



Betty McMillian McIntosh, Tara Hicks Roberson and 7 others

5 shares

Like

Comment

Share



Write a comment...





Dublin Public Library

July 20 · 🌐



Come by for story time this morning @ 10:00 AM.



BlaineCharlotte Robertson and 4 others

2 comments 1 Share

Like

Comment

Share











Most relevant ▼



Write a comment...



Bringing you local news in and around Dublin, Texas.




-  Page · Newspaper
-  (254) 445-2515
-  publisher@dublincitizen.com
-  dublincitizen.com
-  Open now
-  Price Range · \$\$
-  Rating · 4.7 (14 Reviews)
-  Add diversity info

[Suggest Edits](#)

Photos

[See all photos](#)



 Like  Reply  Share
[View 21 more comments](#)

 Dublin Citizen
July 11

Ditchwater Sal with Middle Trinity Groundwater Conservation District visited the library recently for storytime, teaching kids about water conservation. For photos in print, see the July 7 edition of The Dublin Citizen.



Monday, Monday Monday...

PROJECT WET

WORKSHOP

What you'll need...



1

Laptop, iPad, Phone

A laptop or iPad may help during the workshop while exploring resources. Evals will be online as well.

2

Dress Comfortable

We will be doing a lot of hands-on activities and the workshop will be at a relatively fast pace. Come comfy!

3

Goose Chase App

One activity will utilize the Goose Chase App. Please download upon arrival <https://www.goosechase.com/download>

Workshop Location:

Middle Trinity Groundwater Conservation
District

930 Wolfe Nursery Road
Stephenville, TX 76401

Stephanie Keith
254-485-8498

stephanie@middletrinitygcd.org

Middle Trinity Groundwater Conservation District
 930 Wolfe Nursery Rd.
 Stephenville, TX 76401
 254-965-6705
 www.middletrinitygcd.org

Facilitator Trainings

Facilitator Trainings

Project WET Workshop Sign-In Sheet

Date: 9-19-2022

Facilitator: Stephanie Keith

Melissa Matthews

Name	Complete Address	Email Address Telephone Numbers	Organization Grade Level Taught
First: JM Last: Garcia	1859 W. Hwy 199 Springtown, TX 76882	j111@uppertrinitygcd.org 817-523-5200	Organization/School Name: Upper Trinity GCD Grade(s) Taught: 7th-college
First: Taylor Last: Rankin	2930 Avenue Q Lubbock, TX 79411	taylor.rankin@hwd.org 900-201-4538	Organization/School Name: High Plains Water District Grade(s) Taught: none
First: Stephanie Last: Brady	2930 Avenue Q Lubbock, TX 79411	Stephanie.Brady@hwd.org (800) 781-8329	Organization/School Name: High Plains Water District Grade(s) Taught: none
First: Mackenzie Last: Bolton	301 N. 15th St. Canyon, TX 79015	mackenzie.bolton@hwd.org (806) 759-5775	Organization/School Name: High Plains Water District Grade(s) Taught: none
First: Last:			Organization/School Name: Grade(s) Taught:

Your privacy is important to us and we do not share any contact information with other organizations.

Project WET Foundation
 301 N. Willson Ave
 Bozeman, MT 715



Office: 406-585-2236
 Toll Free: 866-337-5486
 www.projectwet.org

APPENDIX N

MIDDLE TRINITY GROUNDWATER CONSERVATION DISTRICT

FAQ



What is a Groundwater Conservation District?

A groundwater conservation district (GCD) is a political subdivision that has the authority to regulate the spacing of water wells, the production from water wells, or both under the Texas Constitution, Article III, Section 52 or Article XVI, Section 59.



FUNDING

Tax-Based funding from residents within Bosque, Coryell, Erath, and Comanche Counties

BUDGET ALLOCATION

- Education Outreach
- Science & Research
- Operations
- Conservation
- Regional Planning

HOW MANY GCDs ARE IN TEXAS?

- Currently 98 GCDs
- 2 Subsidence Districts

How is a GCD Created?

There are two ways a GCD can be created:

1. Texas Legislature
2. Texas Commission on Environmental Quality Through a Local Petition Process

When Was MTGCD Created?

MTGCD was first created May 11, 2004. The first two counties to join the district were Erath and Comanche. Bosque County was the third to join the district, November 15, 2009. Coryell was the final county to join on June 15, 2010.

Who Keeps MTGCD in Check?

TCEQ will process, review, and facilitate landowner petitions for creating GCDs. TCEQ also evaluates legislative bills that create new or modifies existing GCDs. Each district is created within Priority Groundwater Management Areas (PGMAs). Alongside TCEQ, the Texas Water Development Board is required to approve all groundwater management plans to ensure the district is effectively managing their groundwater resources.

Establishing Rules

Middle Trinity Groundwater Conservation District established their rules according to Chapter 36 of the Texas Water Code.

Rule of Capture

Grants landowners a legal right to capture the water beneath their property without regard to effects on neighboring wells except in cases of waste or malice.



Benefits of Residing Within a GCD

- Free Well Water Quality Test/Year for Registered Well Owners
- Free Well Plugging/Capping
- Educational Programming
- Scholarship Program
- Ensure Proper Spacing Between Wells
- Aquifer & Well Monitoring

Middle Trinity Groundwater Conservation District

930 Wolfe Nursery Road

Stephenville, TX 76401

254-965-6705

www.middletrinitygcd.org

Serving

Bosque

Comanche

Coryell

Erath



**MIDDLE
TRINITY**

GROUNDWATER CONSERVATION DISTRICT

APPENDIX O



Aquifer Recharge

Middle Trinity Groundwater Conservation District (/blog?
author=5a205d6d5e0ed8f1cf339b4c) · June 1, 2022 (/blog/2022/12/28/aquifer-recharge)

Aquifer recharge is an important component to the life of an aquifer as well as our own. The formations that make up an aquifer will determine the amount of recharge that can occur and will vary depending on its composition. An aquifer can be defined as an underground rock formation or a sedimentary deposit that is porous enough to hold water and each is not created equal. Rainfall will naturally recharge the aquifer's water supply, which creates natural increases and decreases of water availability. To complicate this process, drought can have a major impact on recharge rates. If the demand placed on the aquifer is more than the recharge rate, water levels will not be replenished causing levels to drop and potentially depleting aquifers completely.

Managed aquifer recharge (MAR), or water banking, is a combination of different surface or underground recharge techniques to supplement during dry years. MAR projects utilize two main approaches to aid in aquifer recharge, surface infiltration, or deep injection.

Surface infiltration is a more natural approach of recharge. One option is to create artificial streams or ponds that are designed to be a "spreading ground" for water in fast draining soils. Local catchment systems have also been created to better utilize rainwater and stormwater runoff. The third approach to surface infiltration is to divert water to naturally infiltrating river channels during low flow seasons.

The method of deep injection differs from the more natural method of surface infiltration. Excess water is injected into wells supplied from surface water resources or treated wastewater.

Typically, MAR projects utilize a combination of water sources which can have both positive and negative impacts on groundwater quality. Currently there are approximately 1,200 managed aquifer recharge projects around the world.

As technology is developed and more knowledge about the aquifers surfaces new methods of recharge could be on the horizon.

American Geosciences Institute Factsheet

(https://www.americangeosciences.org/sites/default/files/CI_Factsheet_2017_6_MAR_170921.pdf)

♥ 0 Likes

Newer Post

Notice of Permit Hearing and Board Meeting
(/blog/2022/6/27/notice-of-permit-hearing-and-board-meeting)

Older Post

Notice of Permit Hearing and Board Meeting
(/blog/2022/5/23/notice-of-permit-hearing-and-board-meeting)

CONTACT US (/CONTACT-US)

MIDDLE TRINITY GROUNDWATER CONSERVATION DISTRICT, 930 NORTH
WOLFE NURSERY ROAD, STEPHENVILLE, TX, 76401, UNITED
STATES (254)965-6705

Powered by Squarespace ([http://www.squarespace.com?
channel=word_of_mouth&subchannel=customer&source=footer&campaign=4fd1028ee4b02be
53c65dfb3](http://www.squarespace.com?channel=word_of_mouth&subchannel=customer&source=footer&campaign=4fd1028ee4b02be53c65dfb3))

APPENDIX P



Small Steps to Save Drops

Middle Trinity Groundwater Conservation District (/blog?author=5a205d6d5e0ed8f1cf339b4c) · December 28, 2022 (/blog/2022/12/28/small-steps-to-save-drops)

Recent conversations here at the district have swirled around drought forecasts and below normal rainfall totals even with the past rains. As the days heat up and the water demand rises, have you thought about the water requirements of your landscape?

We all know that a healthy, beautiful landscape around our homes takes a lot of hard work and sometimes a lot of water! There are simple ways to practice water conservation even in droughty times.

One small step to incorporating water conservation into landscape features is to plant for success. There are so many beautiful native species options that can significantly reduce a scape's water consumption by approximately 80%. Deeper root systems keep the plants

thriving in the crazy Texas weather patterns, including high temperatures and little rainfall. Texas Smart Scape and www.wildflower.org (<http://www.wildflower.org>) are both great resources to learn more about native plant species.

Trading out thirsty turf grasses like Saint Augustine and Bermuda for native grass species like Curly Mesquite and Buffalograss can also lower lawn irrigation needs. Mulch is another helpful addition to beds. Just a minimum of 3 to 6 inches of organic mulch will help maintain moisture levels and reduce watering frequency.

Don't set it and forget it! Sprinkler systems have their benefits. Smart controllers, rain sensors, and even soil moisture meters can all aid in a conservative approach to landscape irrigation, but even with technology human involvement is still needed. It is important to closely monitor landscape. Checking the soil moisture level, sensors, controllers, and sprinkler heads on a regular basis will cut down on unnecessary watering.

Rainwater harvesting can also be incorporated into lawn irrigation systems. There are many system options that can be used to fit your needs and budget. In Texas, rainwater harvesting equipment is tax exempt!

Making small changes within our homes and landscape to save water will not only add up by the drop but could also add up by the dollar.

♥ 0 Likes

Newer Post

Notice of Permit Hearing and Board Meeting
(</blog/2023/1/23/notice-of-permit-hearing-and-board-meeting>)

Older Post

Notice of Permit Hearing and Board Meeting
(</blog/2022/12/22/notice-of-permit-hearing-and-board-meeting>)

CONTACT US (/CONTACT-US)

MIDDLE TRINITY GROUNDWATER CONSERVATION DISTRICT, 930 NORTH
WOLFE NURSERY ROAD, STEPHENVILLE, TX, 76401, UNITED
STATES (254)965-6705

Powered by Squarespace (<http://www.squarespace.com?>

channel=word_of_mouth&subchannel=customer&source=footer&campaign=4fd1028ee4b02be53
c65dfb3)

APPENDIX Q

Benefits of Brush Control (/blog/2022/4/20/benefits-of-crush-control)

Patrick Wagner (/blog?author=61eaf6af4502506c2bb291d4) · April 20, 2022
(/blog/2022/4/20/benefits-of-crush-control)



Many times, as a groundwater conservation district we focus on brush control as a water conservation practice, but due to recent fire outbreaks the topic lends itself to more than just saving water. Dry vegetation, high winds, low humidity, lack of rainfall, and above

average temperatures have led to an unusual number of wildfires recently across the state. Fire has been used historically to maintain the prairies by recharging soils with nutrients, foster healthy, diverse perennials, and minimize the growth of invasive woody species. However, the perception of fires as being beneficial changed with the western progression of pioneers. As townships and croplands were developed, natural fires became a threat to development. Settlers soon planted trees for windbreaks and as communities grew, grasslands began to diminish. To some degree the settler's perspective is still present today, resulting in fewer prairies and more brush.

Woody invaders like mesquite and cedar trees, not only drain groundwater resources, but they also provide fuel for fires and impact wildlife, livestock, and prairie grass species. Implementing brush control practices can cut down on volatile fire fuels and allow for more prairie and range grasses to flourish, thus providing more opportunities for groundwater recharge to occur. Dense tree and shrub populations prevent rainfall from ever hitting the ground before evaporation takes place. In a groundwater conservation sense, this could be detrimental in areas with minimal recharge rates due to the makeup of the aquifer. Comanche and Erath Counties will see increased aquifer water levels within two weeks, where Bosque and Coryell Counties, may not see any increased water levels for years. Many factors contribute to fire risks but controlling dense areas of brush can certainly provide more opportunities for groundwater recharge, less fire fuels, and more vegetation for wildlife and livestock.

♥ 0 Likes

Newer Post

Notice of Permit Hearing and Board Meeting
(/blog/2022/4/25/notice-of-permit-hearing-and-board-meeting)

Older Post

Notice of Permit Hearing and Board Meeting
(/blog/2022/3/28/notice-of-permit-hearing-and-board-meeting)

CONTACT US (/CONTACT-US)

MIDDLE TRINITY GROUNDWATER CONSERVATION DISTRICT, 930 NORTH
WOLFE NURSERY ROAD, STEPHENVILLE, TX, 76401, UNITED
STATES (254)965-6705

Powered by Squarespace ([http://www.squarespace.com?
channel=word_of_mouth&subchannel=customer&source=footer&campaign=4fd1028ee4b02be
53c65dfb3](http://www.squarespace.com?channel=word_of_mouth&subchannel=customer&source=footer&campaign=4fd1028ee4b02be53c65dfb3))

Clifton Masonic Lodge says thank you to local law enforcement



Courtesy Photo

On April 16th the Clifton Masonic Lodge gave appreciation to the local law enforcement employees with a fish fry at Trapper's Tavern. Over 35 law enforcement employees attended, and each was welcomed and thanked for their service to the community by the Clifton Masons.

VFD emergency fund needs donations

Thank you steak dinner set for firefighters and spouses May 6

Ashley Barner
EDITOR

Because of recent fires in Bosque County and the surrounding area, and with the potential for more widespread fires in the coming months, a fund has been set up benefitting all Bosque County volunteer fire departments.

Meridian resident Mike Domel said his goal is to raise at least \$100,000 in emergency funds to help cover the cost of fuel and other expenses. Bradley Fletcher, head fire chief of Bosque County, would have discretion to issue those emergency funds to departments as necessary.

Domel said this was set up in a way to really help some of the smaller

departments who do not receive the same amount of funding from the county as the larger ones. With access to emergency funds, smaller departments would not have to rely on donations alone to help with additional expenses.

A thank you steak dinner for firefighters and their spouses will take place May 6. Sponsors for the dinner already include Meridian Livestock, S&A Agriculture and First Security State Bank. If you would like to help with this dinner or would like more information, please call Mike Domel, Meridian Livestock at 254-749-2240 or Chris Sanders, S&A Agriculture at 254-386-6411.

To make a donation to



File Photo | The Clifton Record

As the drought continues in Bosque County and operations costs for volunteer fire departments continue to rise, a need for an emergency relief fund is being met by local residents.

the emergency fund make checks payable to Bosque County Rural Firefighters Assoc. Mail checks to

Meridian Livestock, PO Box 766, Meridian, TX 76665, Attn: Barbara Domel.

Benefits of brush control



MTGCD

By Stephanie Keith
EDUCATION & PUBLIC RELATIONS

Many times, as a groundwater conservation district we focus on brush control as a water conservation practice, but due to recent fire outbreaks the topic lends itself to more than just saving water.

Dry vegetation, high winds, low humidity, lack of rainfall and above average temperatures have led to an unusual number of wildfires recently across the state. Fire has been used historically to maintain the prairies by recharging soils with nutrients, foster healthy, diverse perennials, and minimize the growth of invasive woody species. However, the perception of fires as being beneficial changed with the western progression of pioneers. As townships and croplands were developed, natural fires became a threat to development. Settlers soon planted trees for windbreaks and as communities grew, grasslands began to diminish. To some degree

the settler's perspective is still present today, resulting in fewer prairies and more brush.

Woody invaders like mesquite and cedar trees not only drain groundwater resources, but they also provide fuel for fires and impact wildlife, livestock, and prairie grass species. Implementing brush control practices can cut down on volatile fire fuels and allow for more prairie and range grasses to flourish, thus providing more opportunities for groundwater recharge to occur. Dense tree and shrub populations prevent rainfall from ever hitting the ground before evaporation takes place.

In a groundwater conservation sense, this could be detrimental in areas with minimal recharge rates due to the makeup of the aquifer. Comanche and Erath Counties will see increased aquifer water levels within two weeks, where Bosque and Coryell Counties may not see any increased water levels for years.

Many factors contribute to fire risks but controlling dense areas of brush can certainly provide more opportunities for groundwater recharge, less fire fuels and more vegetation for wildlife and livestock.

Second grade visits with city admin, TNMP

Brook DeZavala
REPORTER

All four second grade classes from Clifton Elementary went to the Clifton City Park on April 19th to learn about trees, recycling, and Johnny Appleseed.

Clifton City Administrator David McDowell talked to the children about Johnny Chapman, better known as Johnny Appleseed, and how he travelled all over the United States planting apple trees in the early 1800s.

Renee Kettler from Texas New Mexico Power talked with the children about the importance of recycling everything that can be in order to keep the earth beautiful. With Earth Day right around the corner

on April 22, Kettler gave all the children biodegradable paper butterfly's that had seeds in it so they could plant the butterfly and watch wildflowers grow.

Arborist Doug Foster with Texas New Mexico Power spoke with the children about the importance of keeping trees away from power lines, and how dangerous it would be if they climbed a tree and accidentally touched a power line.

The children ended the field trip with pizza and some outdoor play time at the city park.

McDowell said he hopes to continue the improvement of Clifton's parks, so the children are able to come out more often with their classes and enjoy educational activities.

Welcome home.

Independent Living - Assisted Living - Long-term Care - Companion Services - Hospice

Lutheran Sunset Ministries
254-675-8637
www.lutheransunset.org

Bosque County Best of 2020
Named best retirement community

Waco Tribune-Herald Readers' Choice Awards
2015-2020 winner for best retirement living and assisted living

**Bank C.D.'s Due?
CALL US NOW**

**C.D.'s - IRA's
401K Rollovers**

TOLL FREE
1-(800)-359-4940
Local 772-6383

Brent Mattson,
Brian Mattson, Blake Mattson

Signal Securities, Inc.
5400 Bosque, 4th Floor
Waco, TX 76710

*"Serving Customers
All Over Texas"*

All C.D.'s are insured to \$250,000 per institution by the F.D.I.C. All C.D.'s are subject to availability. Securities offered thru Signal Securities, Inc., Member FINRA/SIPC, 5100 The Woodlands, Ft. Worth, TX 76102, (817) 877-4266.

**Visit us online at
www.BosqueCountyToday.com
or on Facebook
@TheCliftonRecord**

RECYCLE

BOSQUE
REAL ESTATE INCORPORATED
HOME • LAND

*Your Hometown
Real Estate
Company*

HOME ★ LAND
COMMERCIAL ★ WHITE BLUFF
LAKE HOMES

www.bosquerealestate.com

100 N AVE G • CLIFTON, TX 76634 100 E JEFFERSON • WHITNEY, TX
254-675-8092 254-694-5374

APPENDIX R

Bosque Water Levels 2022

(Feet Below Surface)

Date:	M-300	M-305	M-310	M-315	M-325	M-330	M-335	M-340
Dec 2021	454.86	364.4	237	717.51	694.5	460.6	494.4	496.2
Apr 2022	466.41	370.9	247.4	738.3	620.64	463.3	496	510.3
Aug 2022	503.37	454.9	248.6	703.06	687.63	179.2	511.2	518.2
Dec 2022	464.1	378.2	UAM	703.06	625.2	483.2	510.8	486.3
1 YR Difference	-9.24	-13.8	-11.6	14.45		-22.6	-16.4	9.9

Date:	M-350	M-360	M-365	M-370	M-385	M-390	M-395	M-400
Dec 2021	703.71	603.79	362.16	441.63	834.17	536.5	414.4	762.25
Apr 2022	740.67	610.72	366.7	441.63	841.1	548.1	415.6	757.63
Aug 2022	766.08	596.86	429.15	448.56	866.51	573.51	489.2	778.42
Dec 2022	722.1	589.93	UAM	446.2	841.1	545.79	426.2	771.49
1 YR Difference	-18.39	13.86		-4.57	-6.93	-9.29	-11.8	-9.24

Date:	M-410	M-415	M-420	M-425	M-430	M-435	M-440	M-445
Dec 2021	261.8	286.5	663.71					
Apr 2022	260.9	293.9	656.78	345.9	450.67	488.27	624.12	679.9
Aug 2022	260.9	290.1	679.88	371.39	457.6	522.92	702.66	712.25
Dec 2022	261.2	288.3	728.3	315.9	457.6	495.2	612.5	716.8
1 YR Difference	0.6	-1.8	-16.17		-6.93	-6.93	11.62	

Date:	M-450	M-455	M-460	M-465	M-470	M-475	M-480	M-485
Dec 2021								
Apr 2022	825	698.54	577.51	567.96	693.6	590.2	652.16	762.3
Aug 2022	836.87	717.02	589.06	579.51	714.4	617.2	737.63	716.1
Dec 2022	836.87	712.4	591.37	586.44	712.09	609.2	663.71	787.71
1 YR Difference	-11.87	-13.86	-13.86	-18.48	-18.49	-19	-11.55	

Date:	M-490	M-495	M-500	M-505	M-510	M-515	M-520
Dec 2021							
Apr 2022	797.16	587.48	759.57	813.75	733.71	808.78	545.58
Aug 2022	799.47	633.68	835.8	790.65	749.88	748.92	575.61
Dec 2022	783.3	654.47	771.1	795.2	791.46	767.4	543.27
1 YR Difference			-11.53		-16.17		2.31

Not Included
Pumping/Error

Red Text

Comanche Water Levels 2022

(Feet Below Surface)

Date:	M-189	M-190	M-187	M-188	M-186	M-181	M-184
10/19/2021	4.5	18	36.2	29.5	21.6	23.8	24.5
2/25/2022	2	18.7	35.2	27.4	17.2	25.3	25.1
6/15/2022	1	20.5	47.4		19.7	27.6	26.1
10/11/2022	4.5	21.2	43	31.4	22.5	29.8	26.8
1 YR Difference	0	-3.2	-6.8	-1.9	-0.9	-6	-2.3

Date:	M-192	M-193	M-194	M-182	M-180	M-179	M-172
10/19/2021	61.6	35.4	58	35.7	26.7	26.4	23.9
2/25/2022	60.9	34.7	55.7	35.7	26	26.5	22.5
6/15/2022	63.2	35.2	64	35.9	28	28	29.5
10/11/2022	65.2	36	67	36.6	28.1	32	31.7
1 YR Difference	-3.6	-0.6	-9	-0.9	-1.4	-5.6	-7.8

Date:	M-173	M-174	M-178	M-176	M-175	M-197	M-177
10/19/2021	49.6	144.6	173.6	34.4	71.7	41.7	87.9
2/25/2022	50.2	144	173.8	37.1	75.4	42.9	87
6/15/2022	49.7	137.5	173.3	39.9	70.5	46.2	92.2
10/11/2022	52.7	147.1	173.8	38.3	70.3	46.9	96.5
1 YR Difference	-3.1	-2.5	-0.2	-3.9	1.4	-5.2	-8.6

Date:	M-213	M-215	M-216	M-217	M-218	M-220	M-222
10/19/2021	30.6	22.1	21.2	55.3	40.7	147.6	46.7
2/25/2022	30.5	19.8	26.4	52.4	37.2	144.6	44
6/15/2022	32.7	19.2	26.9	54	70.7	141.3	56.2
10/11/2022	32	26.5	28.8	57	42.2	142.1	59.8
1 YR Difference	-1.4	-4.4	-7.6	-1.7	-1.5	5.5	

Date:	M-223	M-224	M-225	M-226	M-227	M-228	M-229
10/19/2021							
2/25/2022	245.5	186.2	253.5	37.5	58.3	61.7	139.6
6/15/2022	248.1	201	269.5	59	62.5	78.8	140
10/11/2022	248	194.5	281.8	62.5	65.6	79.1	141.6
1 YR Difference	-2.5	-8.3			-7.3		-2

Date:	M-230	M-231	M-232	M-233	M-234
10/19/2021					
2/25/2022	16.5	44.7	14.6	12	77.7
6/15/2022	17.8	44.2	13.2	19	77.4
10/11/2022	18.4	44.1	60.8	15.6	78.6
1 YR Difference	-1.9	0.6		-3.6	-0.9

Not Included
Pumping/Error

Red Text

Coryell Water Levels 2022

(Feet Below Surface)

Date:	M-10	M-15	M-20	M-25	M-30	M-35	M-40
Sep 2021	74	64.8	813.33	266.1	112.3	233.8	278.84
Jan 2022	73.3	65	829.5	263.5	122.4	235.9	278.1
May 2022	73.2	67.2	878.01	268.7	127	238.8	282.55
Sep 2022	73.8	65.7	822.57	270.5	126.4	245.2	285.29
1 YR Difference	0.2	-0.9	-9.24	-2.6	-14.1	-11.4	-6.45

Date:	M-45	M-50	M-55	M-60	M-65	M-70	M-75
Sep 2021	732.65	531.48			277.7	280.7	342.7
Jan 2022	733.4	534.4	534.4	331.08	277.1	273.7	341.8
May 2022	735.7	550.5	550.5	333.3	282.9	310.1	345.5
Sep 2022	735.97	546.85	546.85	333.3	284.9	298.6	344.5
1 YR Difference	-3.32	-15.37	-12.45	-2.22	-7.8	-24.9	-1.8

Date:	M-85	M-90	M-95	M-100	M-105	M-110	M-115
Sep 2021	227.1						
Jan 2022	231.3	20.5	848.39		827	590	617.5
May 2022	258.8	20.7	744.4	758.22	841.05	611.4	594.4
Sep 2022	232.6	20.5	862.2	758.22	836.43	602.16	601.34
1 YR Difference	-5.5				-9.43	-12.16	

Date:	M-120
Sep 2021	
Jan 2022	355.5
May 2022	357.8
Sep 2022	360.15
1 YR Difference	-4.65

Not Included
Pumping/Error

Red Text

Erath Water Levels 2022

(Feet Below Surface)

Date:	M-202	M-201	M-200	M-199	M-206	M-203	M-204
Sep 2021	15.9	74.5	31.4	27.9	280.8	49.3	50.3
Jan 2022	19	74	32.2	28.5	285.8	48.1	49
May 2022	21	74.6	31.8	31.5	291.3	50.1	50.4
Sep 2022	24.1	73.8	33.2	0	298.3	54	54.5
1 YR Difference	-8.2	0.7	-1.8	-3.6	-17.5	-4.7	-4.2

Date:	M-211	M-209	M-210	M-208	M-205	M-214	M-216
Sep 2021	195.8	262.2	49	217.6	169.9	272.3	133.3
Jan 2022	191.6	259.2	49.5	217.6	170.5	272.3	132.4
May 2022	194	261.2	49.2	220	191	272.6	128.2
Sep 2022	196.6	266.4	50.7	227.6	194.5	274.7	127.4
1 YR Difference	-0.8	-4.2	-1.7	-10	-24.6	-2.4	5.9

Date:	M-217	M-218	M-219	M-221	M-222	M-223	M-224
Sep 2021	410.2	92.1	186	87.7			
Jan 2022	393.8	91.1	187.5	72	29.5	310.2	37.1
May 2022	412	95	183.8	79.1	30.7	311.6	43
Sep 2022	419.6	98.5	192		31.8	312.2	43
1 YR Difference	-9.4	-6.4	-6	8.6	-2.3	-2	-5.9

Date:	M-224	M-225	M-226	M-227	M-228	M-229	M-230
Sep 2021							
Jan 2022	37.1	263	57.5	362.2	247.2	229.4	183.5
May 2022	43	261	75.5	364.6	253.3	228.6	183
Sep 2022	43	261.5	59.5	365.6	259	230.5	193.2
1 YR Difference	-5.9	1.5	-2	-3.4	-11.8	-1.1	-9.7

Date:	M-230	M-331	M-232	M-234	M-235	M-236	M-237
Sep 2021							
Jan 2022	183.5	306.2	193	74.2	87.6	253.5	55
May 2022	183	307.6	196.5	100	110	275	62
Sep 2022	193.2	340.2	197	87.6	98.4	285	67
1 YR Difference	-9.7	-34	-3.5	-13.4	-10.8		-12

Date:	M-238	M-240	M-241	M-242	M-195
Sep 2021					
Jan 2022	461.2	299.9	26.5	0	314.9
May 2022	487.3	301.8	26	243	313.9
Sep 2022	554.1	306	28.2	304	321.3
1 YR Difference		-6.1	-1.7		322.3
					-7.4