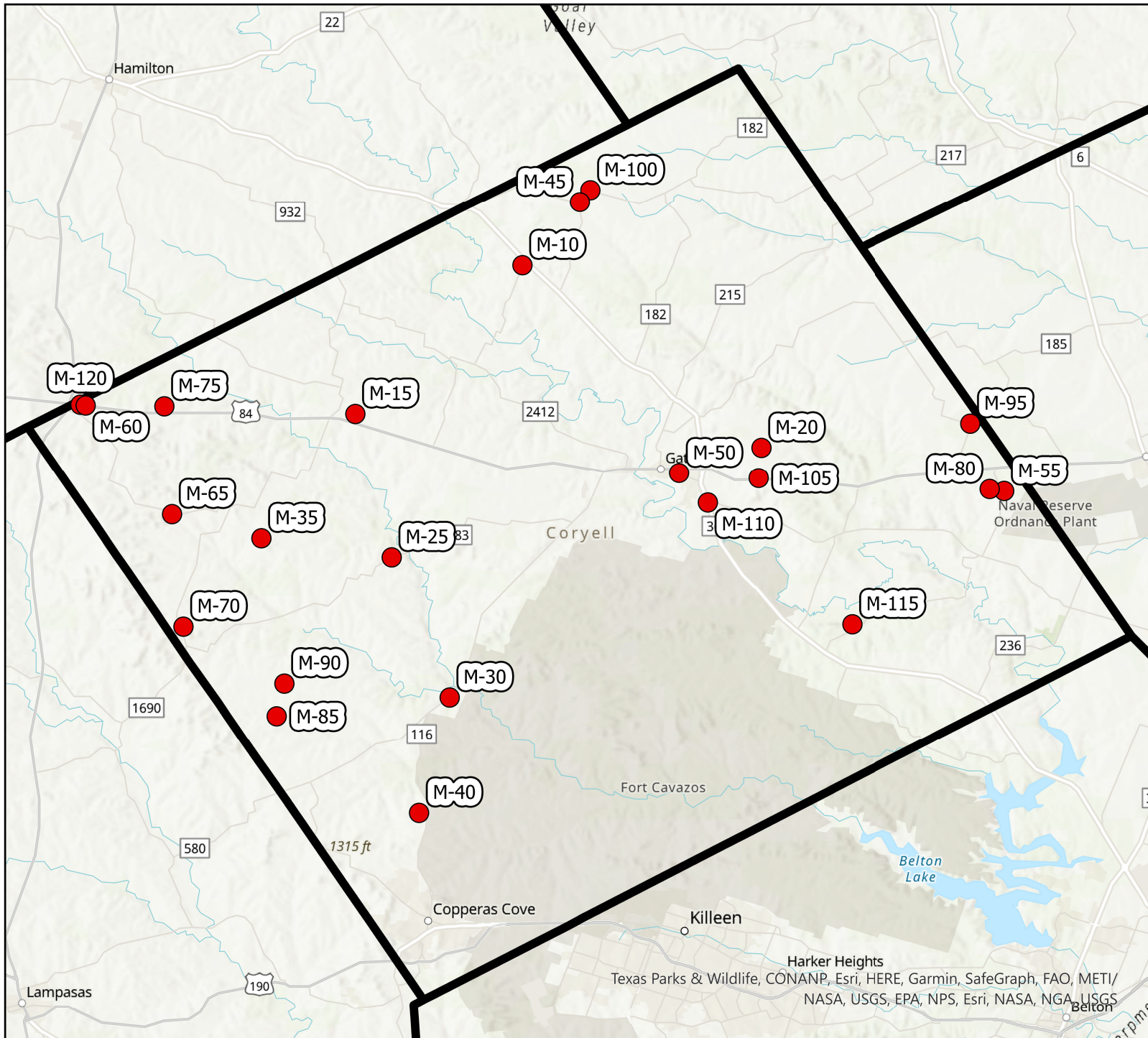




**MIDDLE
TRINITY**
GROUNDWATER CONSERVATION DISTRICT

Coryell County Monitoring Wells

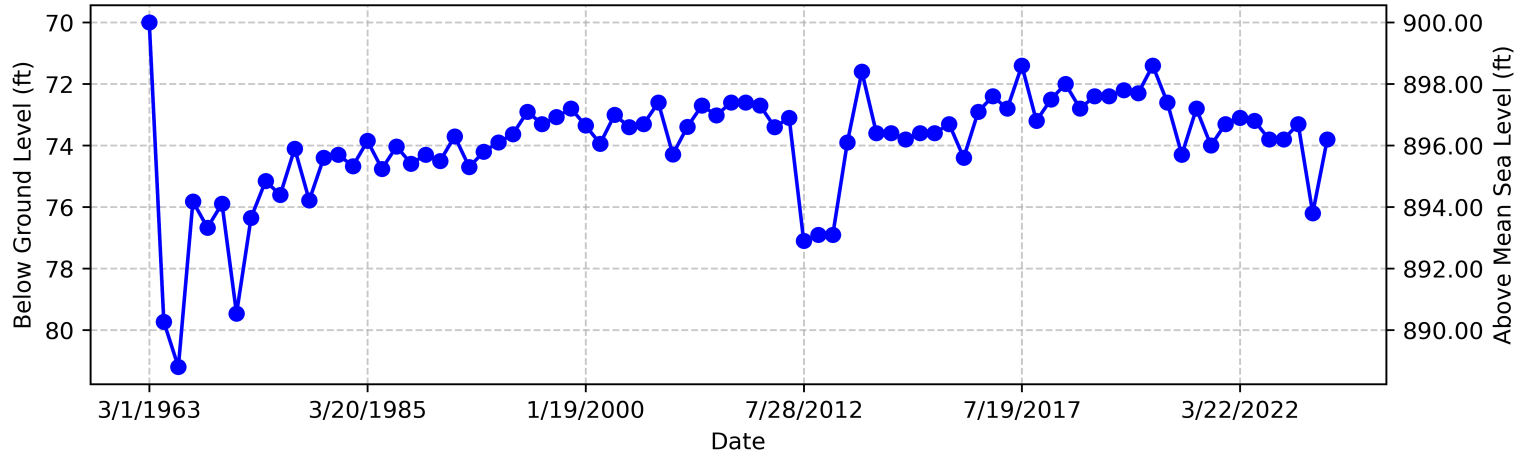
March 2024



| Name | Aquifer |
|-------|-----------|
| M-70 | Hensell |
| M-75 | Glen Rose |
| M-85 | Hensell |
| M-25 | Hensell |
| M-65 | Hensell |
| M-105 | Hosston |
| M-20 | Hosston |
| M-90 | Paluxy |
| M-120 | Hosston |
| M-10 | Paluxy |
| M-55 | Hosston |
| M-80 | Hosston |
| M-95 | Hosston |
| M-100 | Hosston |
| M-35 | Hensell |
| M-45 | Hosston |
| M-50 | Hosston |
| M-60 | Hosston |
| M-15 | Paluxy |
| M-40 | Hensell |
| M-30 | Hensell |
| M-110 | Hosston |
| M-115 | Hosston |

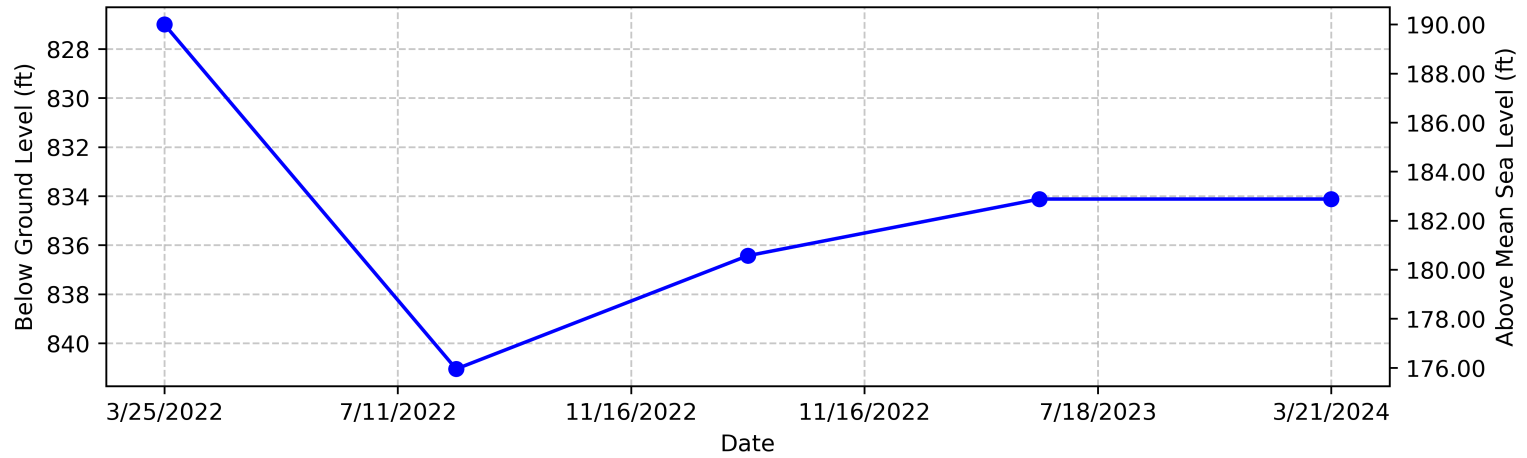
M-10

Aquifer: Paluxy



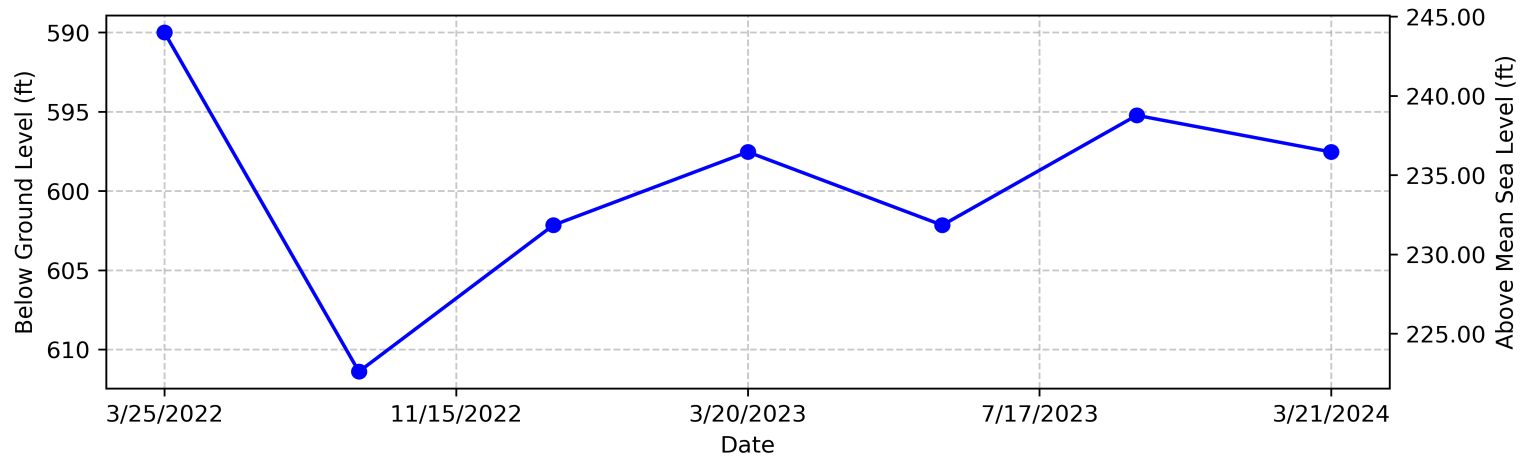
M-105

Aquifer: Hosston



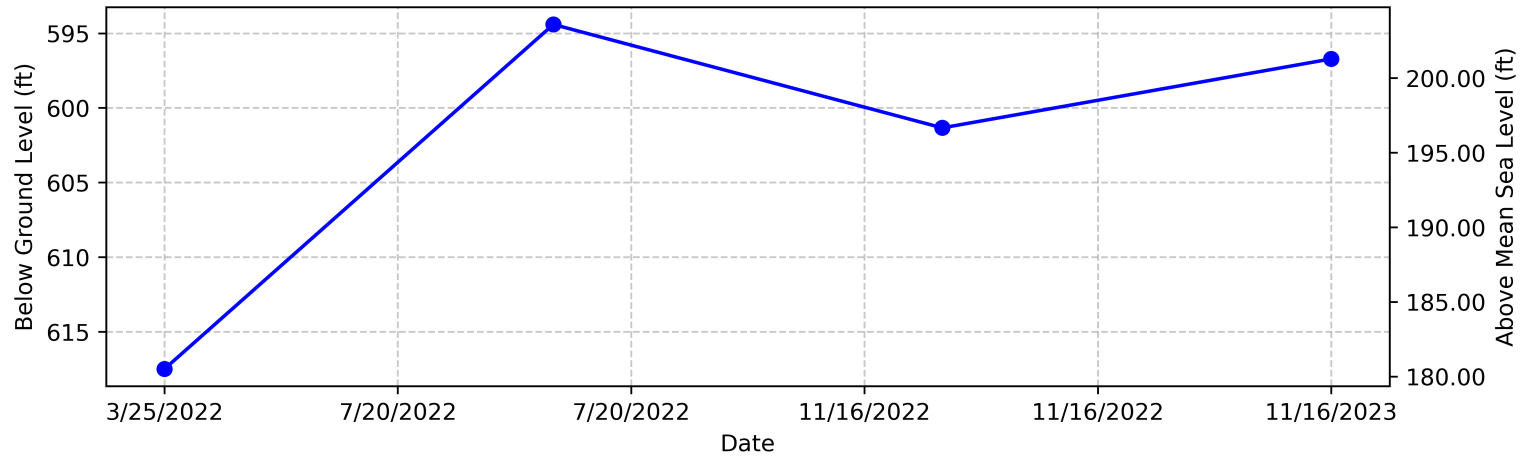
M-110

Aquifer: Hosston



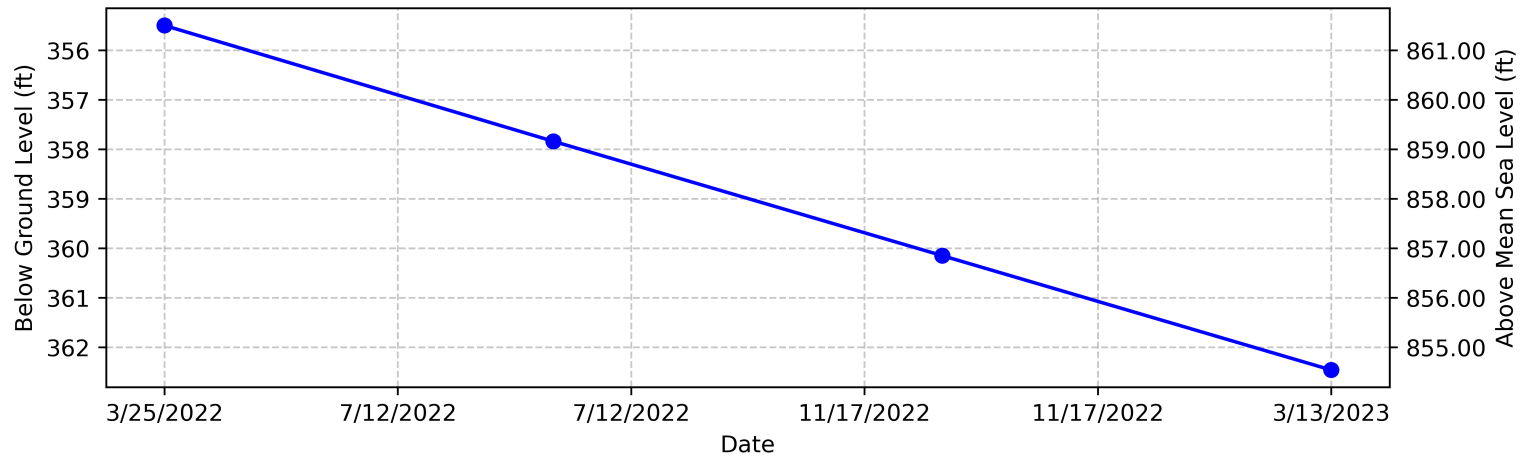
M-115

Aquifer: Travis Peak



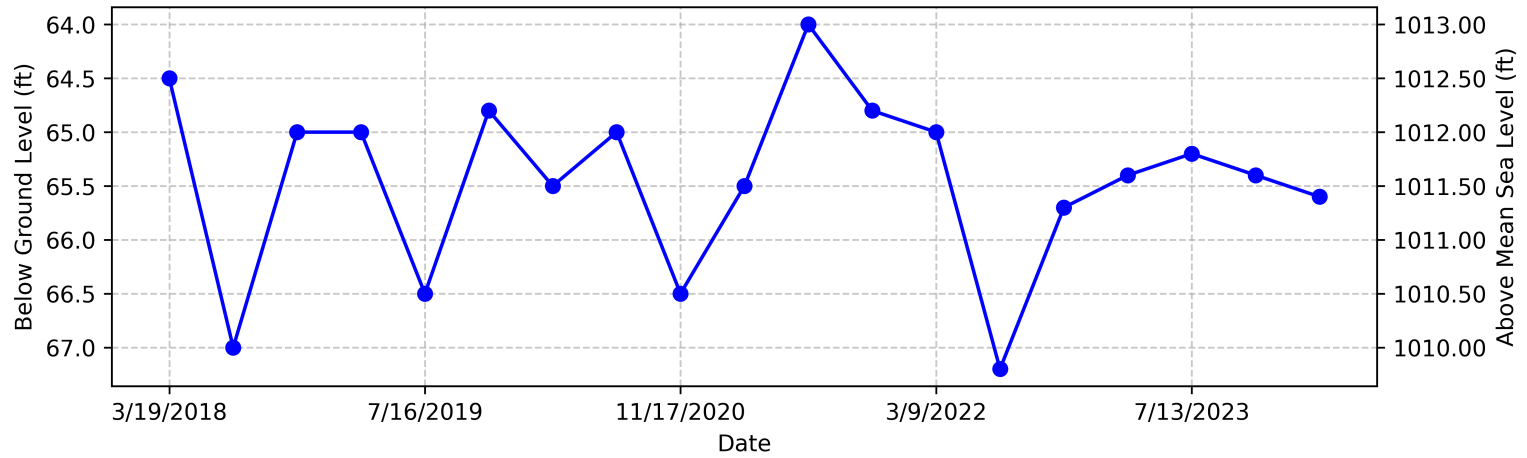
M-120

Aquifer: Travis Peak



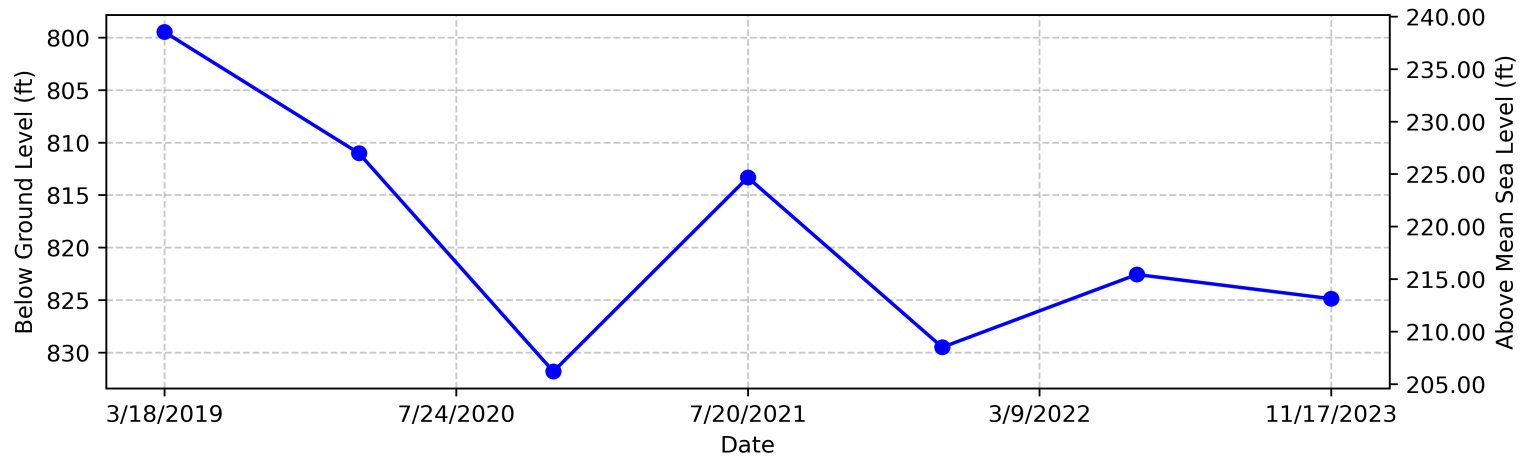
M-15

Aquifer: Paluxy



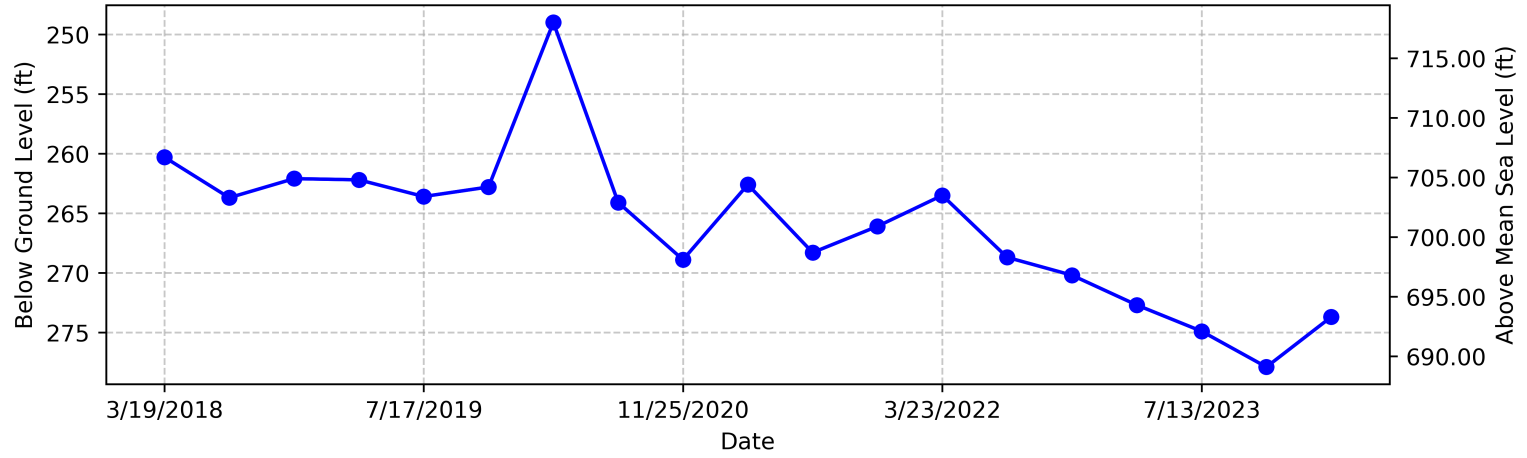
M-20

Aquifer: Hosston



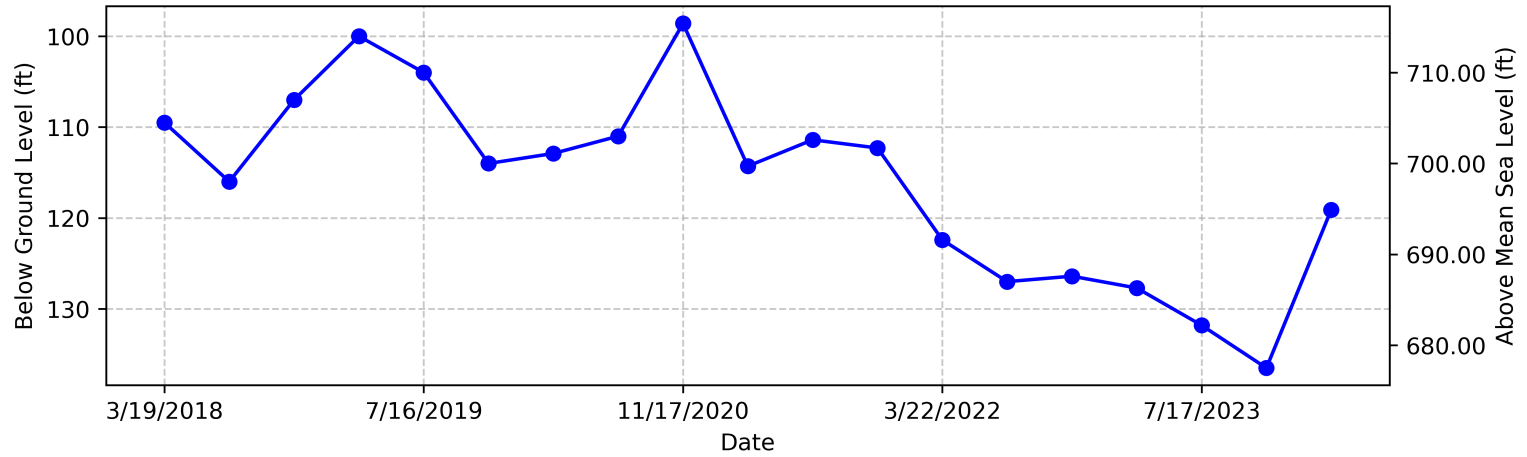
M-25

Aquifer: Hensell



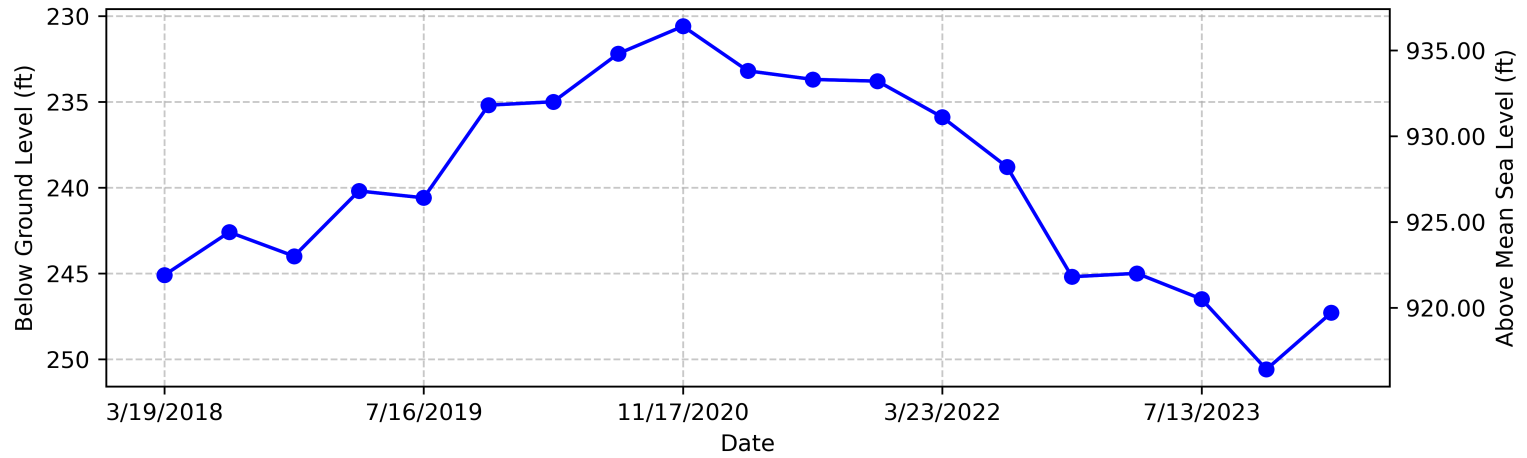
M-30

Aquifer: Glen Rose



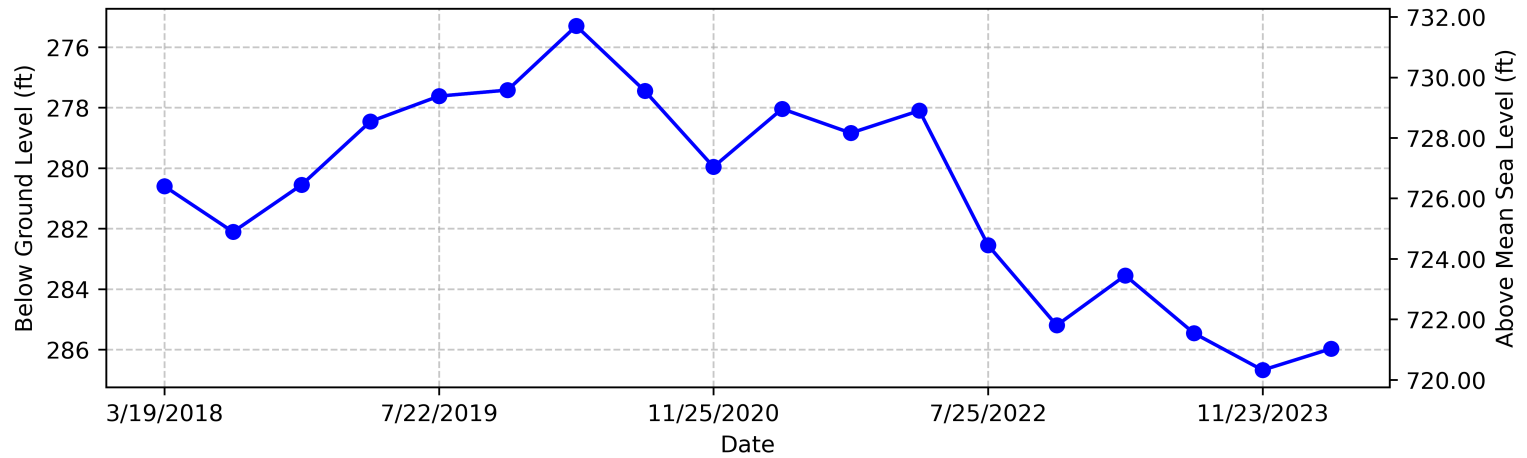
M-35

Aquifer: Hensell



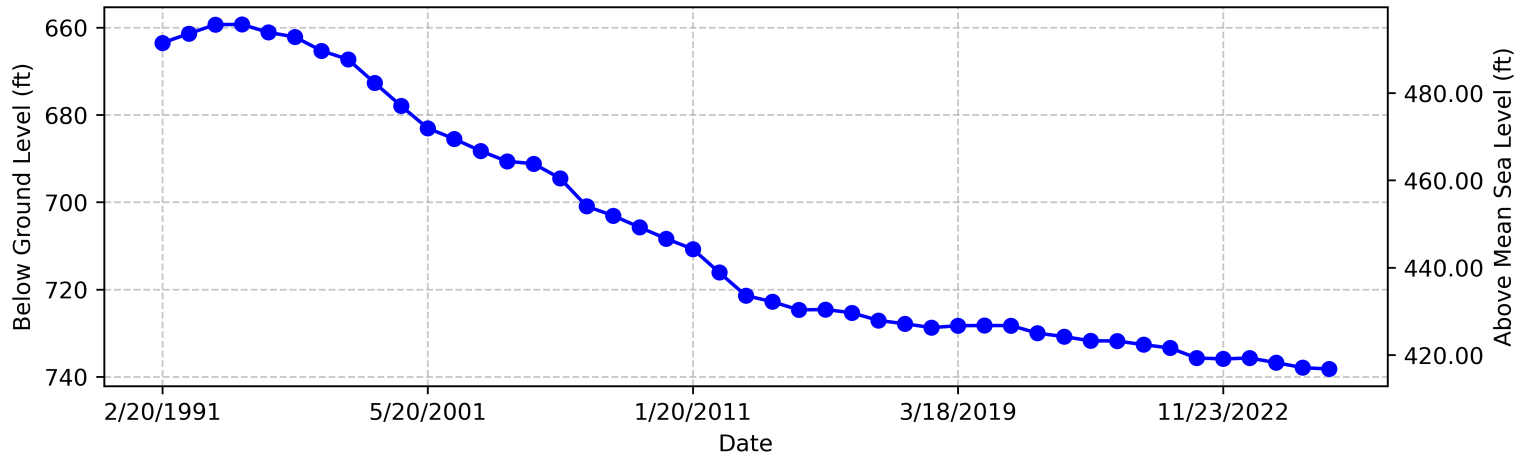
M-40

Aquifer: Hensell



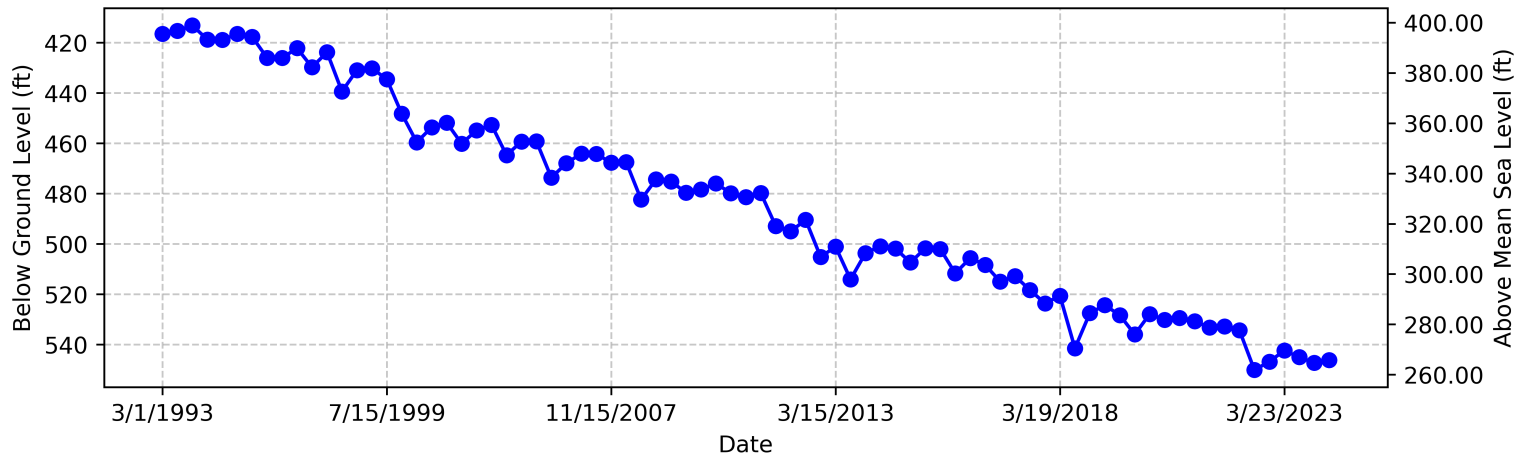
M-45

Aquifer: Travis Peak



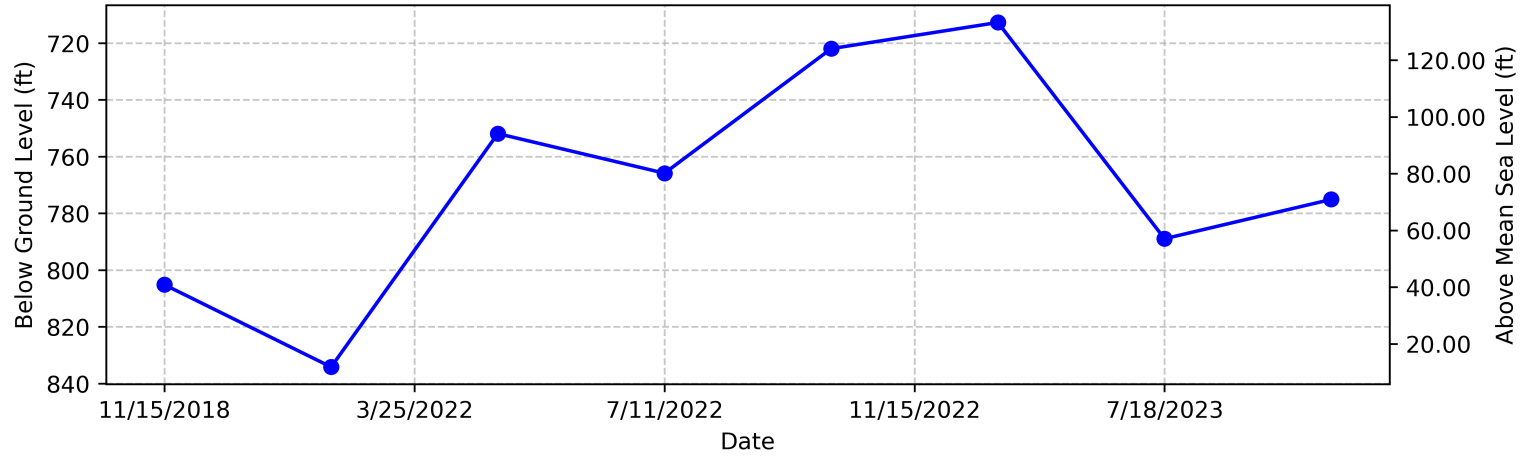
M-50

Aquifer: Hosston



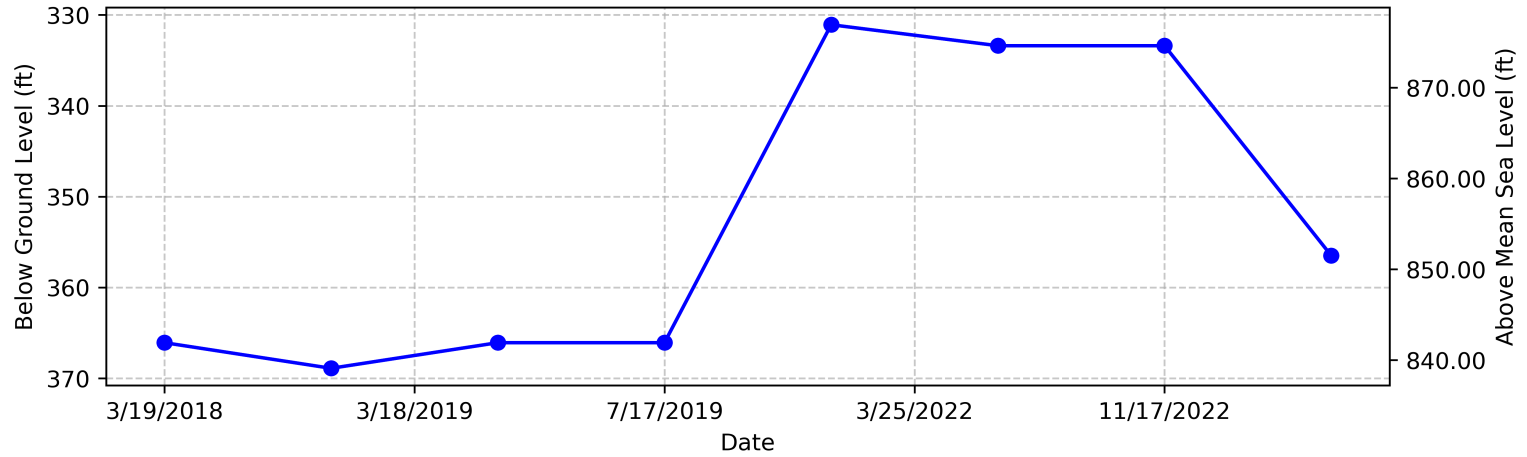
M-55

Aquifer: Travis Peak



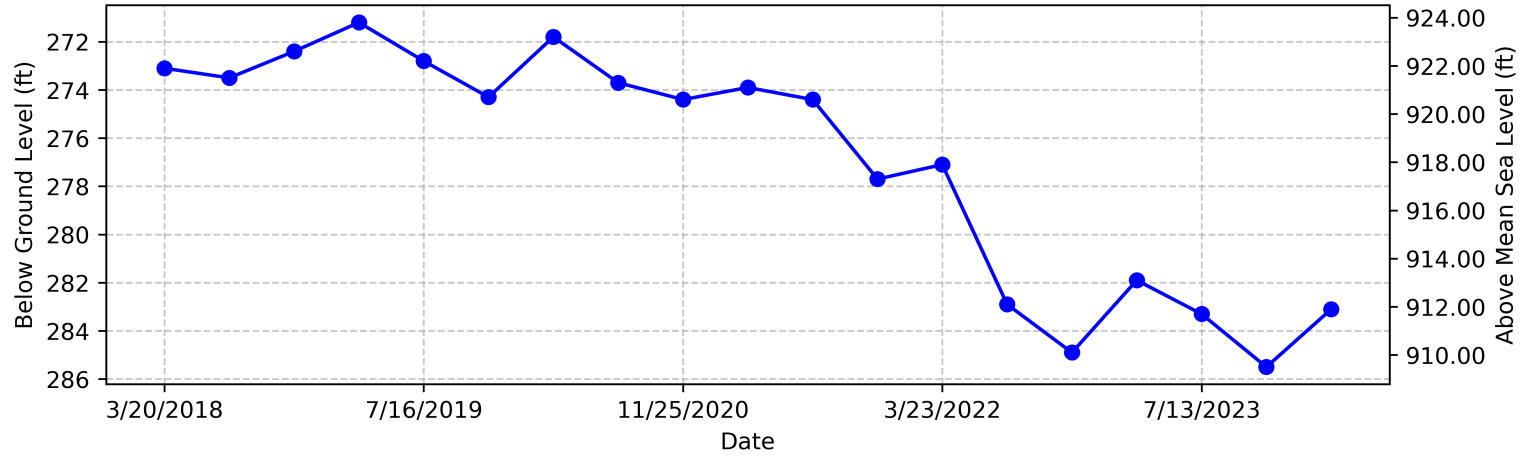
M-60

Aquifer: Travis Peak



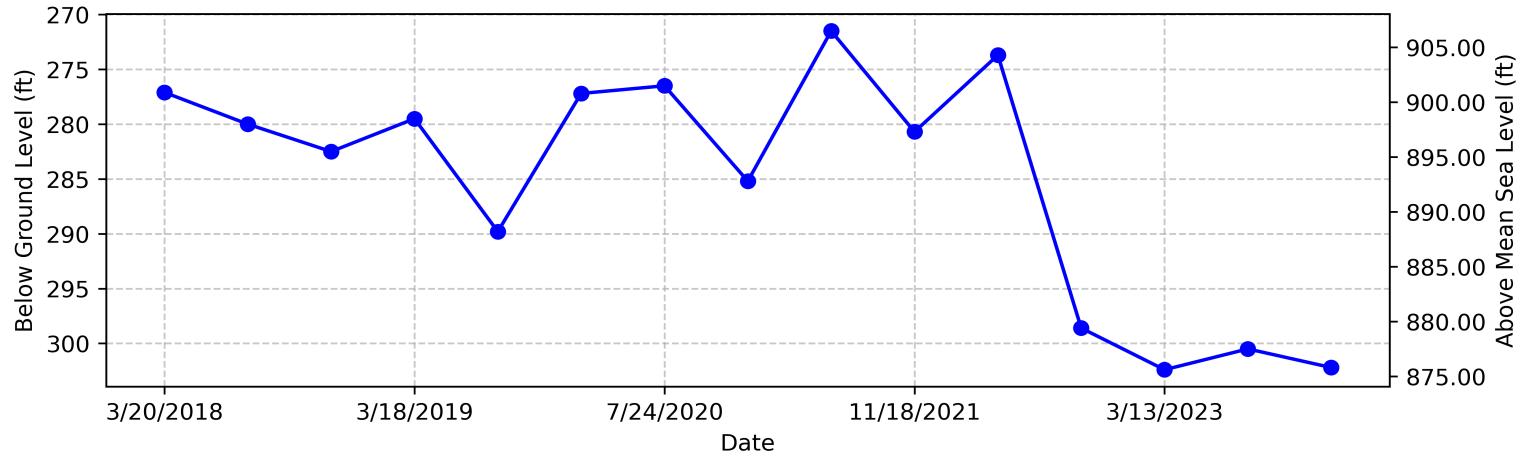
M-65

Aquifer: Glen Rose



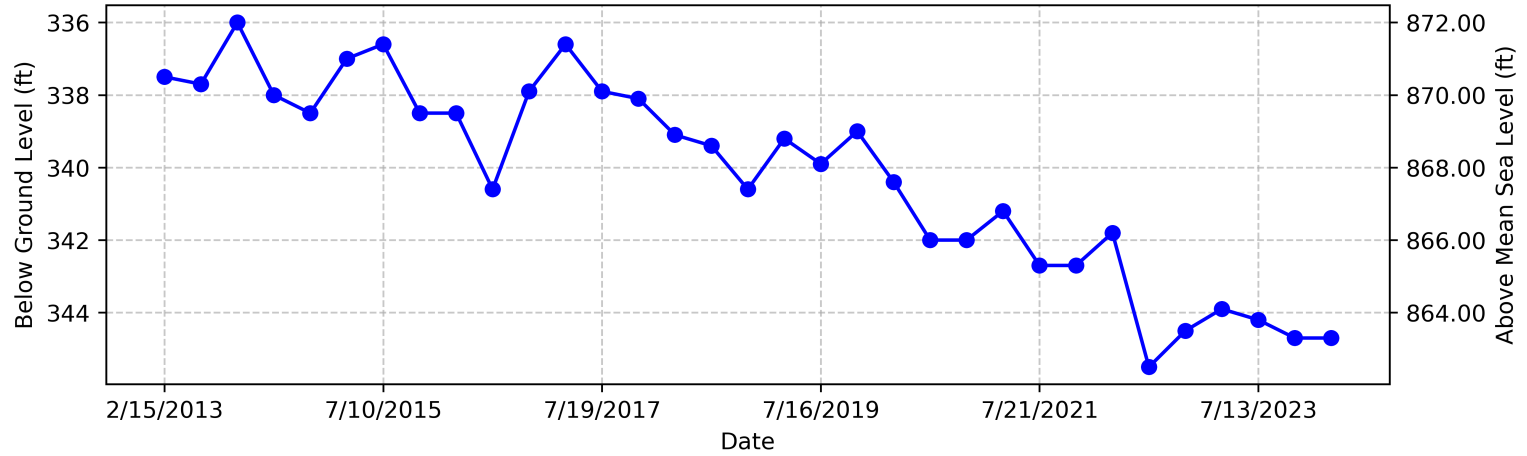
M-70

Aquifer: Unknown



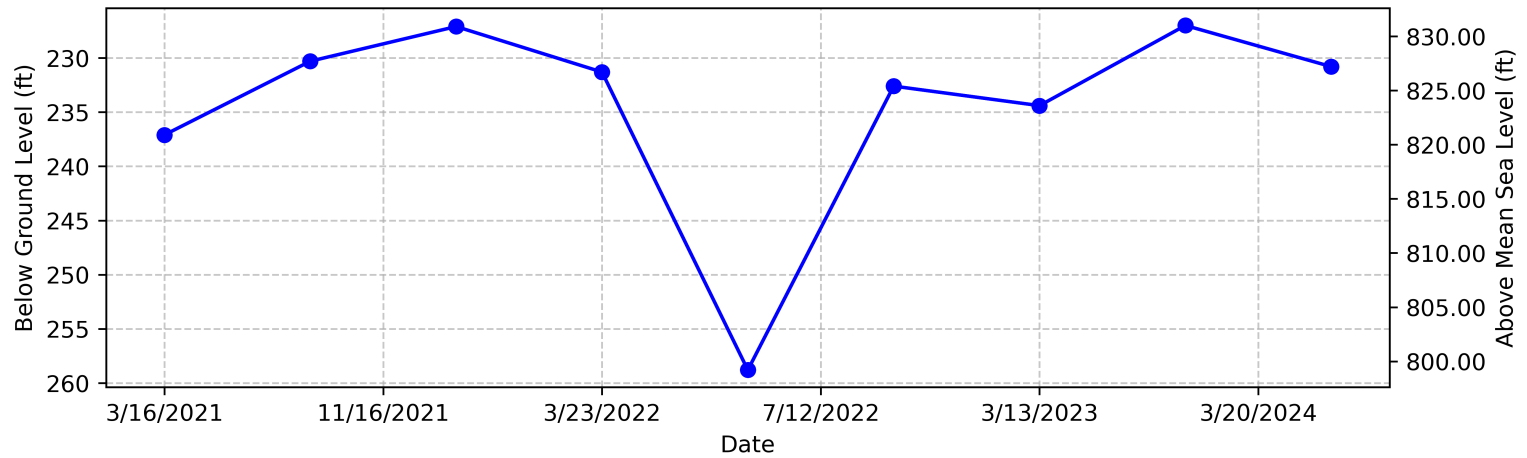
M-75

Aquifer: Unknown



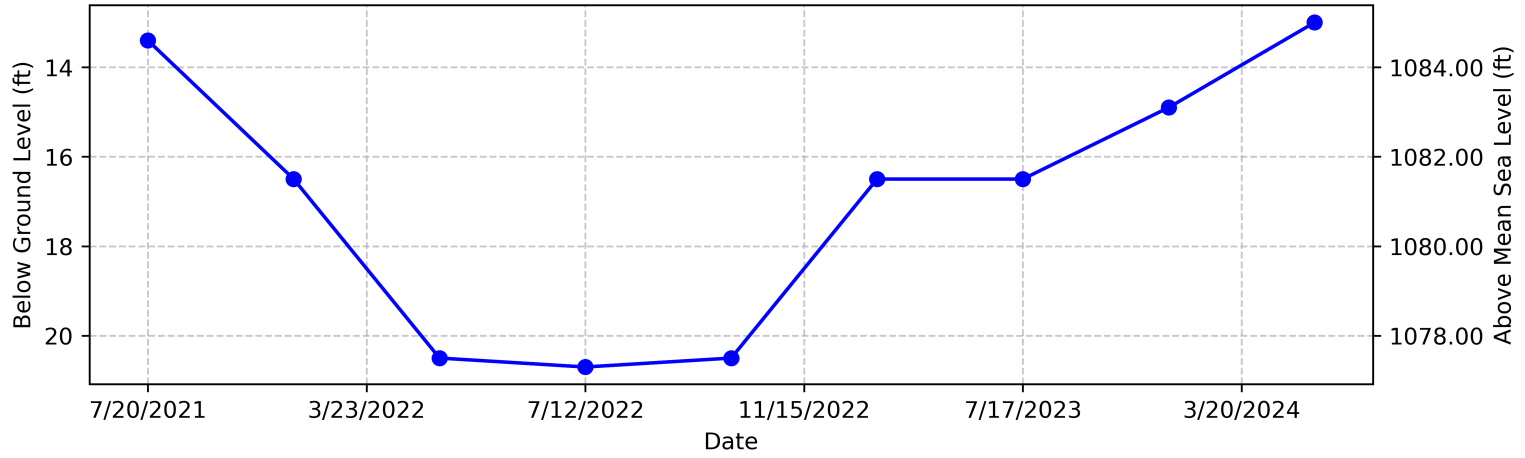
M-85

Aquifer: Unknown



M-90

Aquifer: Paluxy



M-95

Aquifer: Hosston

